



US00RE39829E

(19) **United States**
(12) **Reissued Patent**
Smith et al.

(10) **Patent Number:** **US RE39,829 E**
(45) **Date of Reissued Patent:** **Sep. 11, 2007**

(54) **METHOD AND APPARATUS FOR CORRELATING FLIGHT IDENTIFICATION DATA WITH SECONDARY SURVEILLANCE RADAR DATA**

JP 8-146130 A * 5/1996
JP 9-119983 A * 11/1996
JP 9-288175 A * 11/1997

(75) Inventors: **Alexander E. Smith**, McLean, VA (US); **Bennett Cohen**, Alexandria, VA (US); **Carl Evers**, Rockville, MD (US)

(73) Assignee: **Randolph Corporation**, Alexandria, VA (US)

(21) Appl. No.: **10/744,898**

(22) Filed: **Dec. 24, 2003**

Related U.S. Patent Documents

Reissue of:

(64) Patent No.: **6,384,783**
Issued: **May 7, 2002**
Appl. No.: **09/466,127**
Filed: **Dec. 21, 1999**

U.S. Applications:

(60) Continuation-in-part of application No. 09/432,757, filed on Nov. 3, 1999, now Pat. No. 6,211,811, which is a division of application No. 09/114,921, filed on Jul. 14, 1998, now Pat. No. 5,999,116.

(60) Provisional application No. 60/113,169, filed on Dec. 21, 1998.

(51) **Int. Cl.**
G01S 1/24 (2006.01)

(52) **U.S. Cl.** **342/387; 342/454; 342/450**

(58) **Field of Classification Search** **342/29, 342/32, 33, 37, 387, 450, 454, 455, 456**
See application file for complete search history.

(56) **References Cited**

U.S. PATENT DOCUMENTS

3,705,404 A * 12/1972 Chisholm 342/465
4,167,006 A 9/1979 Funatsu et al. 343/6.5 LC
4,196,474 A * 4/1980 Buchanan et al.
4,229,737 A * 10/1980 Heldwin et al.

(Continued)

FOREIGN PATENT DOCUMENTS

JP 6-342061 A * 12/1994

OTHER PUBLICATIONS

Cassell, R., Smith A., Cohen, B., Yang, E., Sleep, B., A Prototype Aircraft Performance Risk Assessment Model, Final Report, Rannoch Corporation, Feb. 28, 2002.

Cassell, R., Smith A., Cohen, B., Yang, E., Sleep, B., Esche, J., Aircraft Performance Risk Assessment Model (APRAM), Rannoch Corporation, Nov. 30, 2002.

Cox, E., A., Fuzzy Logic For Business and Industry, Charles River Media, 1995, Chapter 5.

Smith, A., Cassell, R., Cohen, B., An approach to Aircraft Performance Risk Assessment Modeling, Final Report, Rannoch Corporation, Mar. 1999.

M.L. Wood and R. W. Bush, "Multilateration on Mode S and ATCRBS Signals at Atlanta's Hartsfield Airport", Lincoln Laboratory, Massachusetts Institute of Technology, Jan. 8, 1998.

(Continued)

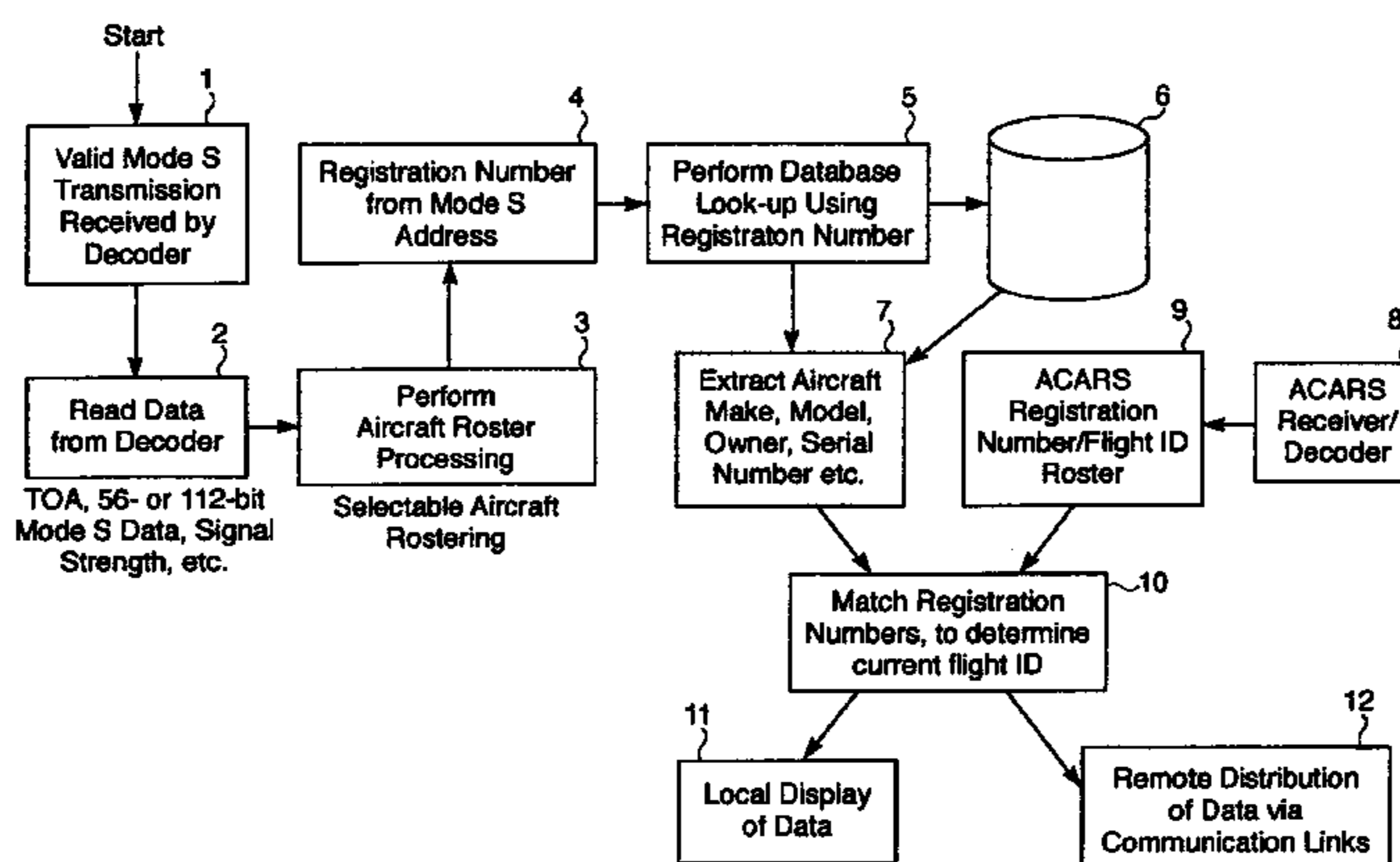
Primary Examiner—Dao Phan

(74) *Attorney, Agent, or Firm*—Robert Platt Bell

(57) **ABSTRACT**

A system for correlating secondary surveillance radar (SSR) data and ACARS data which results in a real time correlation of data which are unique to the separate existing systems. More specifically, a method is provided to attach flight identification data from ACARS signals to real time SSR data from Mode S transponders. Aircraft Mode S addresses are decoded and then converted to aircraft registration numbers using an algorithm or lookup table. Registration numbers are then correlated with registration numbers from decoded ACARS signals. The result is a real-time system which may provide an aircraft's registration information, including registration number, owner, make, and model, as well as its current flight identification number, and ACARS messages. As part of an aircraft multilateration system, the system provides an independent air traffic control picture complete with aircraft position and identification by flight number without the use of active radar equipment.

42 Claims, 4 Drawing Sheets



U.S. PATENT DOCUMENTS

4,454,510	A	*	6/1984	Crow	
4,524,931	A	*	6/1985	Nilsson	
4,688,046	A	*	8/1987	Schwab	
4,782,450	A	*	11/1988	Flax	701/301
4,914,733	A		4/1990	Gralnick	340/961
5,144,315	A	*	9/1992	Schwab et al.	342/49
5,153,836	A		10/1992	Fraughton et al.	364/461
5,191,342	A	*	3/1993	Alsup et al.	
5,262,784	A	*	11/1993	Drobnicki et al.	342/45
5,365,516	A	*	11/1994	Jandrell	
5,374,932	A	*	12/1994	Wyschogrod et al.	
5,402,116	A	*	3/1995	Ashley	340/870.1
5,454,720	A		10/1995	Fitzgerald et al.	434/27
5,528,244	A	*	6/1996	Schwab	
5,570,095	A	*	10/1996	Drouilhet, Jr. et al.	
5,596,326	A	*	1/1997	Fitts	
5,596,332	A	*	1/1997	Coles et al.	342/455
5,627,546	A	*	5/1997	Crow	
5,629,691	A		5/1997	Jain	340/961
5,680,140	A	*	10/1997	Loomis	
5,714,948	A	*	2/1998	Farmakis et al.	340/961
5,774,829	A	*	6/1998	Cisneros et al.	
5,781,150	A	*	7/1998	Norris	
5,867,804	A	*	2/1999	Pilley et al.	
5,999,116	A	*	12/1999	Evers	
6,049,304	A	*	4/2000	Rudel et al.	
6,085,150	A	*	7/2000	Henry et al.	
6,094,169	A	*	7/2000	Smith et al.	
6,133,867	A		10/2000	Eberwine et al.	342/29
6,211,811	B1	*	4/2001	Evers	
6,219,592	B1		4/2001	Muller et al.	701/9
6,292,721	B1		9/2001	Conner et al.	701/9
6,314,363	B1		11/2001	Pilley et al.	701/120
6,347,263	B1		2/2002	Johnson et al.	701/14
6,380,870	B1		4/2002	Conner et al.	340/970
6,384,783	B1		5/2002	Smith et al.	342/387
6,445,310	B1		9/2002	Bateman et al.	340/970
6,448,929	B1		9/2002	Smith et al.	342/456
6,469,664	B1		10/2002	Michaelson et al.	342/357.13
6,477,449	B1		11/2002	Conner et al.	701/4
6,571,155	B2		5/2003	Carriker et al.	701/3
6,606,034	B1		8/2003	Muller et al.	340/970
2003/0009267	A1		1/2003	Dunsky et al.	701/4
2005/0035897	A1	*	2/2005	Peri et al.	342/29

OTHER PUBLICATIONS

AERMOD: Description of Model Formulation (Version 02222) EPA 454/R-02-002d, Oct. 21, 2002.
 FAA Integrated Noise Model, www.faa.gov, current release INM 6.1 (Mar. 4, 2003).
 "Flight Explorer News: Flight Explorer and Lochard Team to Provide Enhanced Flight Tracking for Cutomers Worldwide", Apr. 28, 2003, <http://www.flightexplorer.com/News/press%20releases/pr042803.asp>.
 Source Code received by Rannoch Corp. from FAA, circa 1998.
 "A Routine that converts an American Mode S address into its corresponding 'N' number string", Ken Banis, Feb. 17, 1992/.
 "Description of the U.S. Algorithm for Assigning Mode A Addresses", Robert D. Grappel, M.I.T. Lincoln Laboratory, Nov. 1991.
 "Program to convert Mode S address to U.S. Tail Number", R.D. Grappel, M.I.T. Lincoln Laboratory, 1991.
 "Program to convert U.S. aircraft tail numbers to Mode S code", R.D. Grappel, M.I.T. Lincoln Laboratory, 1991.

"ADSE and Multilateration Mode-S Data Fusion for Location and Identification on Airport Surface", J.G. Herrero J.A. Portas, F.J. Rodriguez, (*IEEE 1999 Radar Conference Proceedings*, pp. 315-320, Apr. 20-22, 1999).
 D.C. Rickard, D.J.Sherry, S.J. Taylor, "The development of a prototype aircraft-height monitoring unit utilising an SSR- based difference in time of arrival technique", International Conference Radar 92 (Conf. Publ. No.365), 1992, p. 250-3.
 D. E. Manolakis and C. C. Lefas, "Aircraft geometric height computation using secondary surveillance radar range differences," IEE Proceedings-F, Radar, Sonar, Navigation, vol. 141, No. 2, pp. 139-148, 1994.
 Protest Letter dated May 16, 2002 from Otto M. Wildensteiner, U.S. Department of Transportation, Washington, DC.
 "Comparison of Claims in U.S. Appl. No. 09/971,672 with Prior Art", May 16, 2002, Otto M. Wildensteiner, Department of Transportation, Washington, DC.
 "Minimum Aviation System Performance Standards for Automatic Dependent Surveillance Broadcast (ADS-B)", RCTA, Inc. Washington, DC, © 1998.
 "Runway Incursion Reduction Program Dallas-Ft. Worth Formal Evaluation Report, Final Report", Trios Associates, Inc. Dec. 21, 2000.
 "TIS-B DFW Application for Airport Surface Situational Awareness", Trios Associates, Inc., Sep. 6, 2000.
 "A Prototype Transceiver for Evaluating An Integrated Broadcast Data Link Architecture", Chris Moody & Warrent Wilson, RCTA SC-186, Aug. 17, 1995, RTCA Paper No. 449-95/SC186-033.
 "The Universal Access Tranceiver (UAT)", Warren Wilson & Chris Moody, May 10, 1995.
 "Terminal Area Productivity (TAP) Study Low Visibility Landing and Surface Operations (LVLASO) Demonstration Report" Surface Surveillance Products Team (AND-410), Sep. 4, 1998.
 "Phase I—Operational Evaluation Final Report Cargo Airline Association ADS-B Program, FAA SafeFlight 21 Program" Apr. 10, 2000.
 "Capstone Program Plan Version 1.0", Federal Aviation Administration, Mar. 10, 1999.
 "TIS-B Concept and Approach", MITRE, Chris Moody, Feb. 29, 2000.
 "RTCA Special Committee 186, Working Group 5 ADS-B UAT MOPS Meeting #2, Proposed Contents and Transmission Rates for ADS-B Messages" Chris Moody, MITRE Corp., Feb. 20, 2001.
 "Airborne Information Initiatives: Capitalizing on a Multi-Purpose Broadcast Communications Architecture", R.C. Strain, J.C. Moody, E.C. Hahn, B.E. Dunbar, S. Kavoussi, J.P. Mittelman, Digital Avionics Systems Conference, Oct. 1995.
 "Minutes of SC-186 WG-2 (TIS-B) Meeting", Jun. 13-14, 2000.
 AirScene, The complete Air Traffic Picture in Real Time, www.airscene.com, Rannoch Corp., Alexandria, Virginia, undated.*
 Traffic Alert System Technical Design Summary, Final Report, Apr. 1994 (Baldwin et al.).*
 GPS Relative Accuracy for Collision Avoidance, Institute of Navigation Technical Meeting, Jan. 1997 (Rudel et al.).*

* cited by examiner

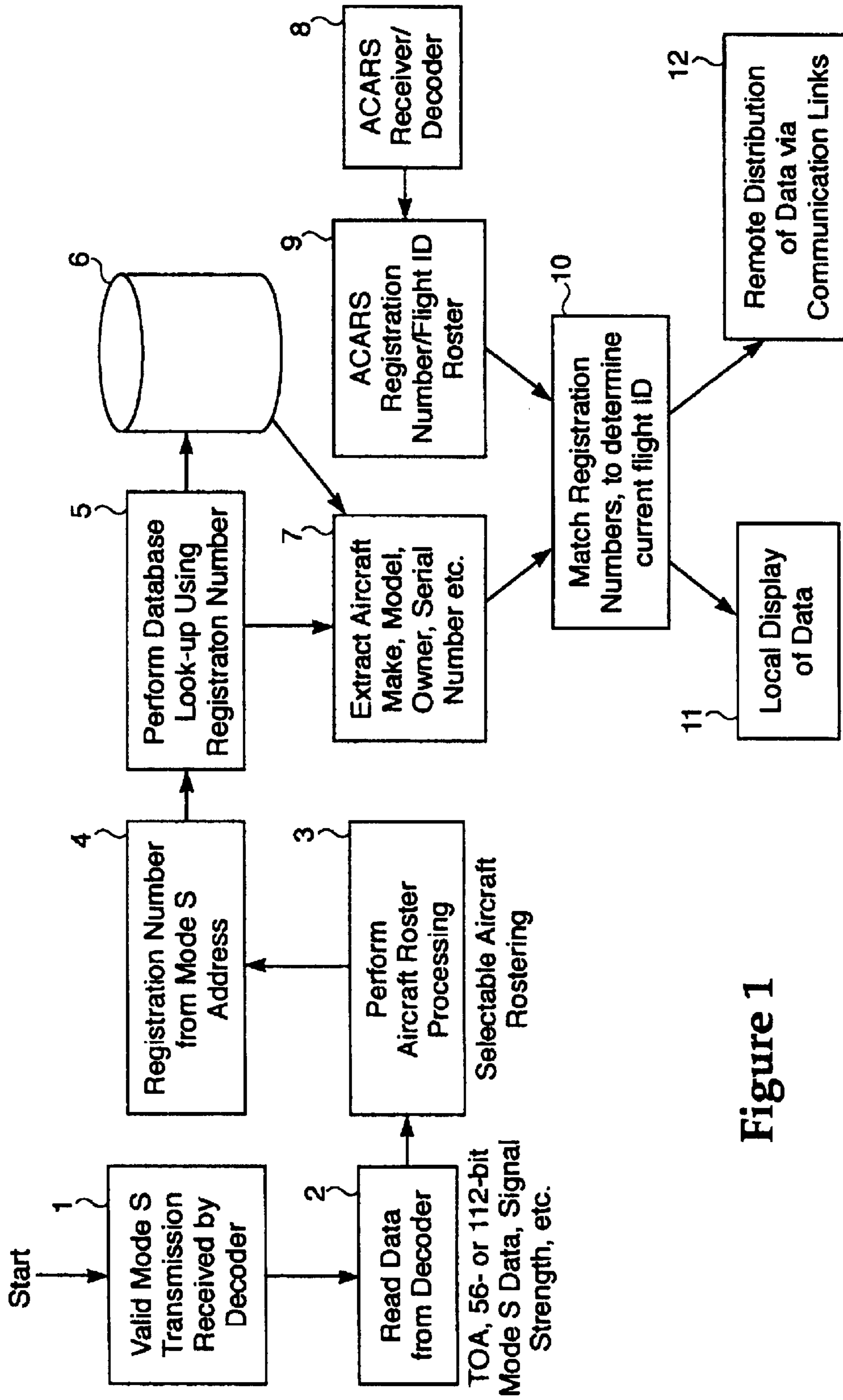


Figure 1

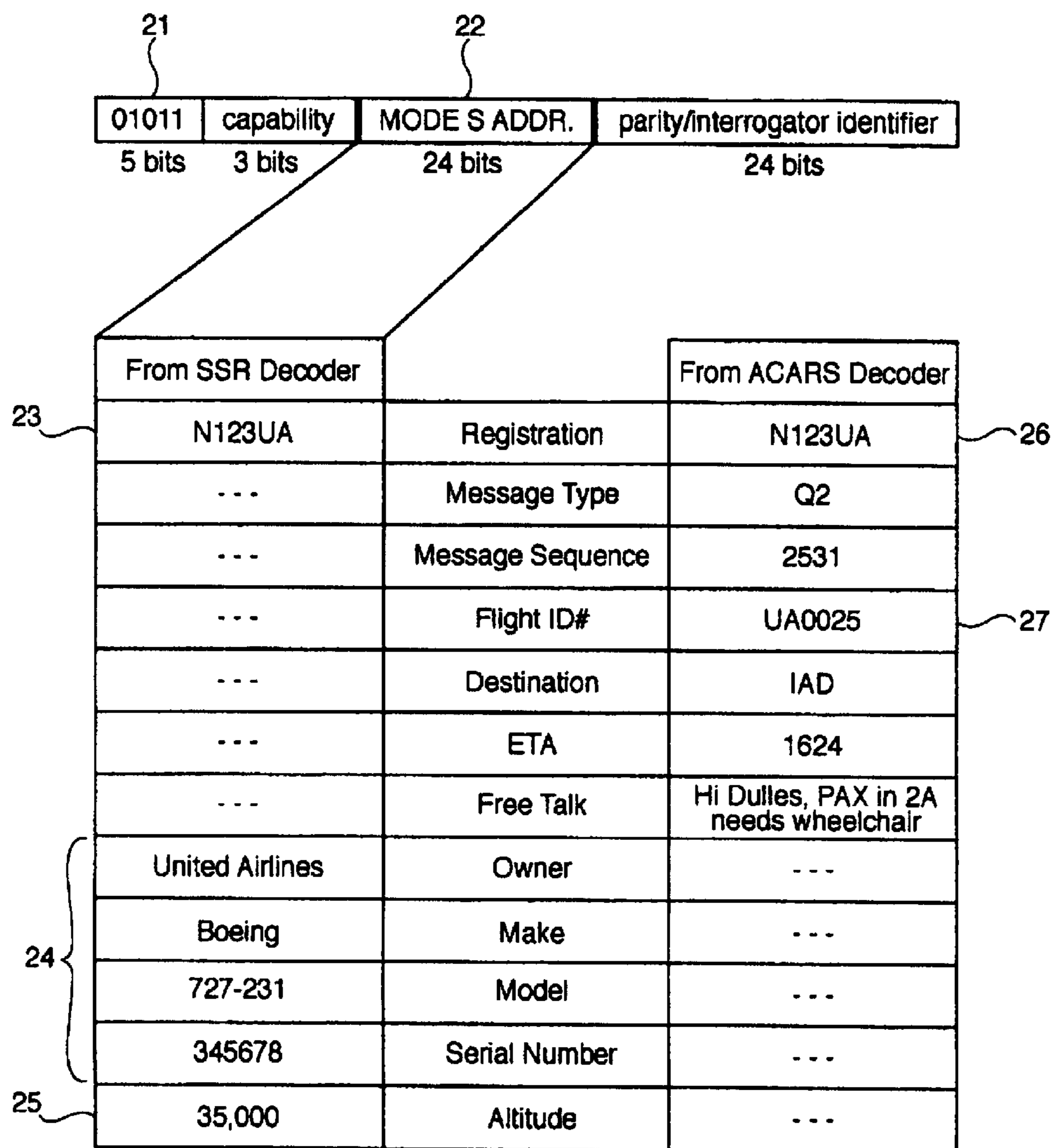


Figure 2

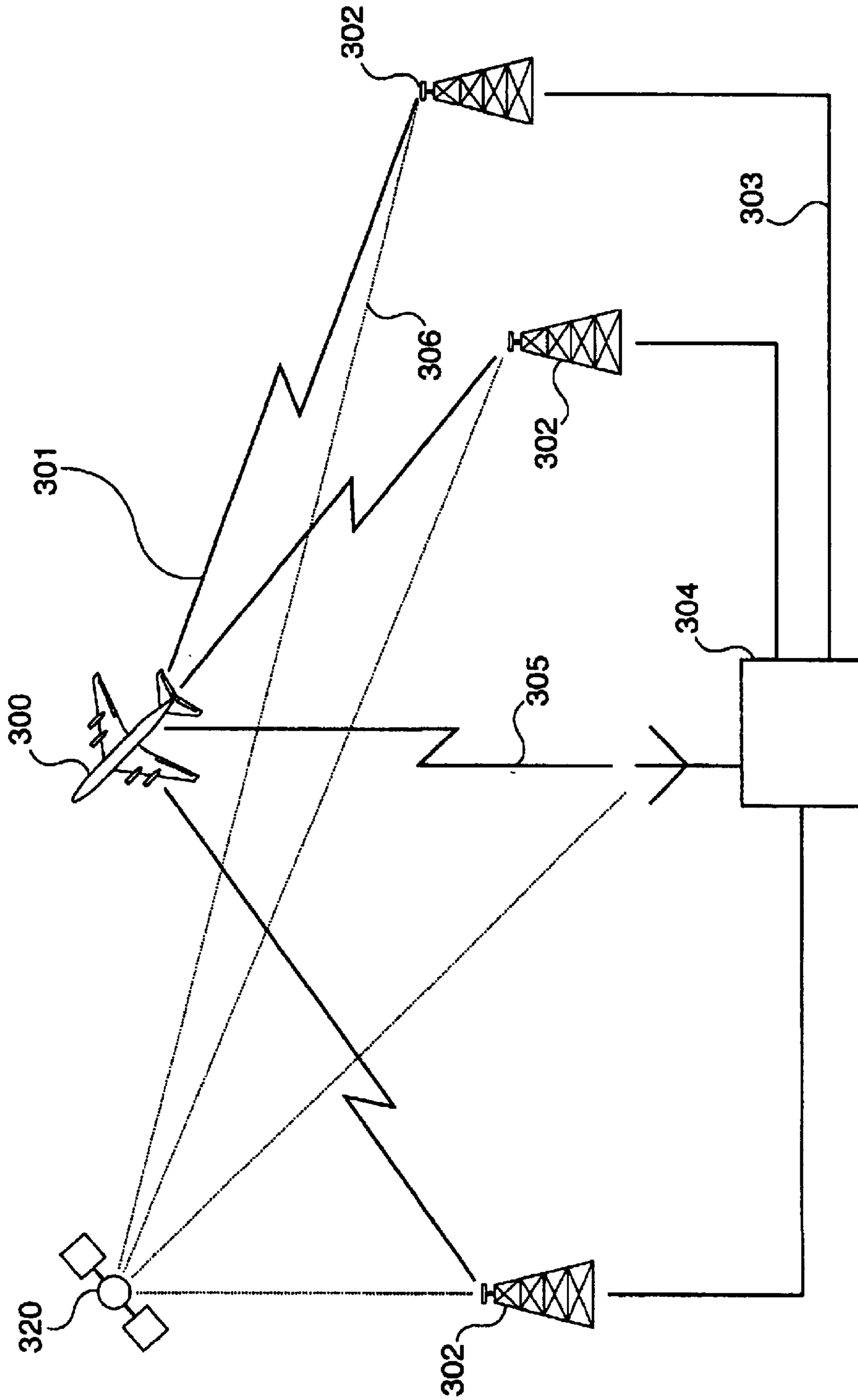


Figure 3

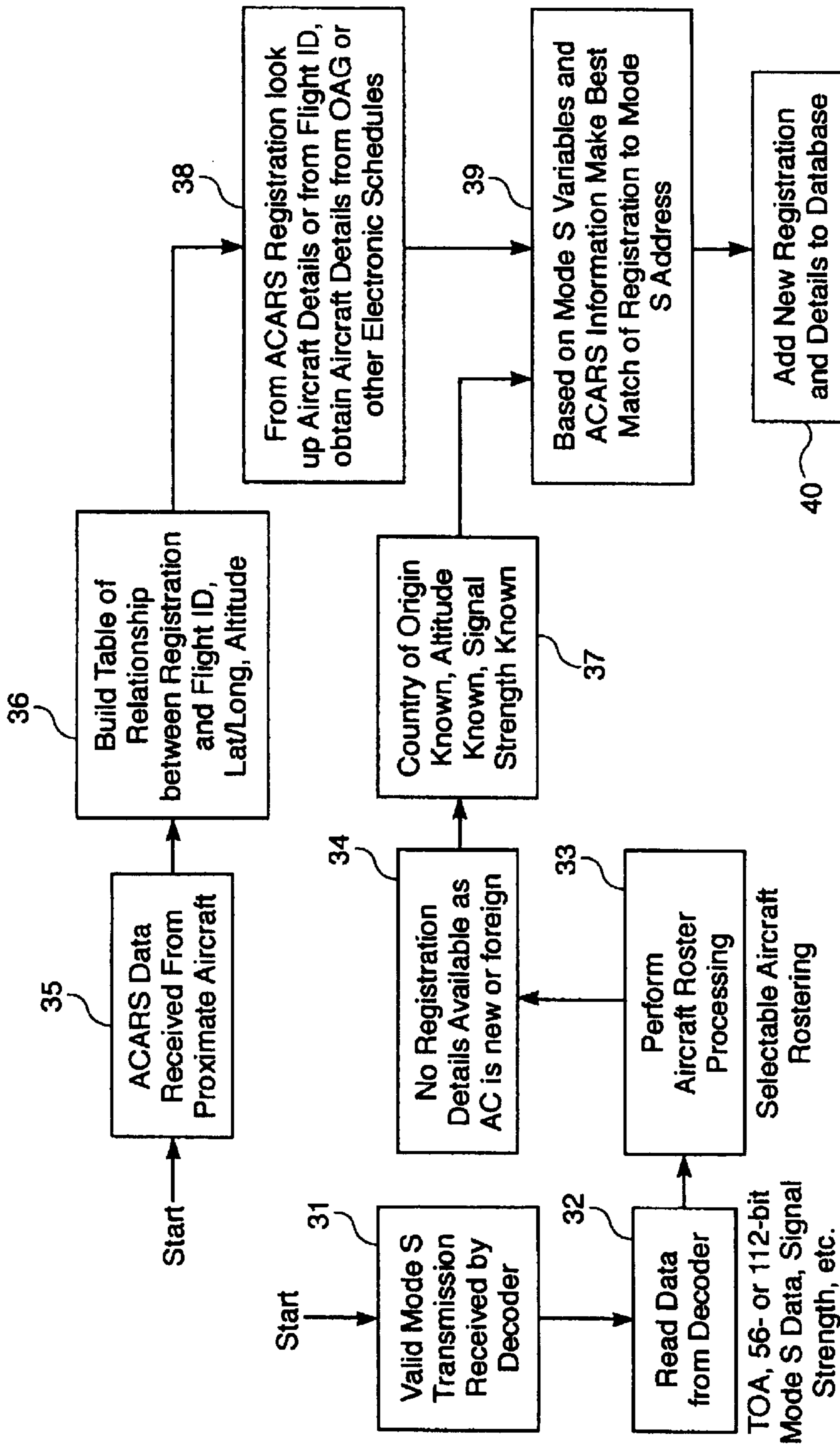


Figure 4

**METHOD AND APPARATUS FOR
CORRELATING FLIGHT IDENTIFICATION
DATA WITH SECONDARY SURVEILLANCE
RADAR DATA**

Matter enclosed in heavy brackets [] appears in the original patent but forms no part of this reissue specification; matter printed in italics indicates the additions made by reissue.

CROSS-REFERENCE TO RELATED
APPLICATIONS

The present application *is a Reissue of U.S. Pat. No. 6,384,783 which in turns* claims priority from Provisional U.S. patent application Ser. No. 60/113,169, filed Dec. 21, 1998, entitled "METHOD AND APPARATUS FOR CORRELATING FLIGHT IDENTIFICATION DATA WITH SECONDARY SURVEILLANCE RADAR DATA" and incorporated herein by reference.

[The present application] *U.S. Pat. No. 6,384,783 issued from an application which is a Continuation-In-Part (CIP) of application Ser. No. 09/432,757, filed Nov. 3, 1999, now U.S. Pat. No. 6,211,811, which in turn is a Divisional Application of Ser. No. 09/114,921, filed Jul. 14, 1998, now U.S. Pat. No. 5,999,116.*

The subject matter of this application is related to **[co-pending]** U.S. patent application Ser. No. 08/891,227, filed Jul. 10, 1997, entitled "METHOD AND APPARATUS FOR IMPROVING THE ACCURACY OF RELATIVE POSITION ESTIMATES IN A SATELLITE-BASED NAVIGATION SYSTEM" and **[co-pending]** U.S. Pat. application Ser. No. 09/114,921, filed Jul. 14, 1998, entitled "Method and Apparatus for Improving the Surveillance Coverage and Target Identification in a Radar Based Surveillance System", and Ser. No. 09/209,008, filed Dec. 11, 1998, entitled "Passive Multilateration Auto-Calibration and Position Error Correction", all of which are incorporated herein by reference.

FIELD OF THE INVENTION

The present invention relates to the field of aircraft tracking and identification. The present invention is specifically directed toward a technique for passively retrieving and correlating aircraft data from existing aircraft data sources.

BACKGROUND OF THE INVENTION

The Federal Aviation Administration (FAA) requires all passenger carrying aircraft over 30 seats be equipped with so-called "Mode S" transponders. Mode S transponders are capable of transmitting a number (e.g., 25) of formats of coded data. This coded data includes such information as a unique 24-bit binary address for each aircraft.

The aircraft registration number may be derived from this 24-bit binary address. The coded Mode-S data also includes such information as aircraft altitude and is transmitted continuously throughout a flight at a minimum rate of 1 Hz (i.e., once per second). Coded Mode-S data may be collected passively without any connection to air traffic control equipment.

The FAA has endorsed the Aircraft Communications Addressing and Reporting System (ACARS) system, which uses various data link technologies including the VHF communication band, HF and SATCOM along with a ground station network to allow aircraft to transmit and

receive messages of coded data. Many domestic and international carriers have equipped their aircraft with ACARS equipment.

ACARS equipment is capable of transmitting a number of types of coded data. ACARS currently uses frequency shift keying (FSK) as a modulation scheme, however, other modulation schemes including minimum shift keying (MSK) and time division multiple access (TDMA) are being evaluated for future improvement of ACARS. ACARS data includes such information as the aircraft registration number and airline flight identification number (flight number).

ACARS transmissions from a single aircraft may be sent at varying intervals from as little as no transmissions in a single flight to several transmissions per minute. ACARS transmissions may be collected passively without any connection to air traffic control equipment.

None of the currently used or planned Mode S downlink formats provides for the transmission of flight identification data. There are a number of methods including Automatic Dependent Surveillance—Broadcast (ADS-B) and multilateration which allow for the precise determination of aircraft location through the Mode S downlink formats on a frequent basis. ACARS transmissions, while capable of encoding aircraft position and altitude, are not typically used for position determination as the frequency of ACARS transmissions is too infrequent to allow one to accurately and timely determine the exact position of an aircraft.

SUMMARY OF THE INVENTION

The present invention includes hardware, software, and a methodology for correlating flight identification data with aircraft registration numbers. In a first embodiment featuring a 1090 MHz receiver, Mode S decoder, ACARS receiver, and ACARS decoder, aircraft registration numbers and other Mode S data are correlated with the current flight identification of an aircraft as well as other data provided from ACARS messages.

The present invention provides for linking (correlation) of flight identification data from ACARS messages with the data from Mode S transponder transmissions, which are more frequent and provide for real time position and altitude determination. The effect of which is to provide the same data as an air traffic controller would see on his or her screen without the need for active interrogation or connection to any Air Traffic Control equipment.

BRIEF DESCRIPTION OF THE DRAWINGS

FIG. 1 is a flow chart of a process for decoding secondary surveillance radar transmissions, decoding ACARS transmissions, and correlating flight identifications from ACARS with registration details from both SSR and ACARS.

FIG. 2 is a diagram of DF-11 Mode S transponder transmission data and ACARS data, indicating the position of the Mode S address from within a Mode S transmission and illustrating the association between the Mode S address and derived registration data.

FIG. 3 is a diagram of an aircraft multilateration system that integrates SSR and ACARS data.

FIG. 4 is a block diagram illustrating the self-learning database system of the preferred embodiment of the present invention.

DETAILED DESCRIPTION OF THE
INVENTION

The present invention is now described with reference to the figures where like reference numbers denote like elements or steps in the process.

Referring to FIG. 1, 1090 MHz, Mode S transponder signals are received by a receiver/decoder in step 1. In step 1, the received analog Mode S signal is converted to digital data. In step 2, the Mode S address is extracted from the digital data. The Mode S address is then stored in a roster in step 3 and used to generate the aircraft registration or "N" number which is extracted in step 4. U.S. aircraft registration numbers may be determined directly by an algorithm, while foreign aircraft registrations may be determined by a lookup table.

The aircraft registration number from step 4 may then be used to perform a database look-up in step 5. Step 5 utilizes a database 6 which may contain details of aircraft make, model, serial number, owner/operator, owner/operator address, engine type, engine noise class, engine modifications and any other pertinent data associated with a particular aircraft. Such data is extracted in step 7.

Simultaneously or concurrently with Mode-S decoding, a receiver/decoder capable of receiving and decoding ACARS signals receives and decodes such signals as illustrated in step 8. ACARS transmission may occur over VHF frequencies such as 131.550 MHz, 130.025 MHz, 129.125 MHz, 131.725 MHz, 131.450 MHz, 131.550 MHz, and 131.475 MHz, and/or HF and/or SATCOM and/or any other data link method and/or any other modulation scheme, including VDL Mode 1, 2, 3 or 4.

Aircraft registration number and flight ID number, as well as other ACARS message details, including but not limited to, "Out, Off, On and In" reports, cockpit message reports, fuel reports, peripheral message reports and miscellaneous message reports are then stored in a roster in step 9. Data from step 9 may then be matched with data from step 7. In step 10, aircraft registration numbers from steps 7 and 9 are matched to determine flight identification number.

The flight identification number is thereby associated with the corresponding aircraft registration number as a result of step 10. If there is no correlation between registration numbers from steps 7 and 10, the data may also be stored. The resultant information from steps 7, 9, and 10 may then be displayed locally over a display terminal in step 11 and/or distributed to remote locations via communication links as illustrated in step 12.

Referring to FIG. 2, a DF-11 Mode S transponder transmission 21 is received and aircraft Mode S address 22 is extracted. Mode S address 22 is either converted to a U.S. aircraft registration number 23 through an algorithm or determined to be a non-U.S. registered aircraft whose registration can be looked-up from a database. Data 24 associated with a particular registration number, such as aircraft owner, make, model, and serial number may then be looked-up from a database. Aircraft altitude 25 may be decoded from other Mode S transponder signals which include altitude information.

Simultaneously or concurrently, ACARS messages are also received and decoded and data such as aircraft registration 26 and flight ID 27, as well as all other ACARS message data is stored in a database and memory. All the aforementioned data available from the Mode S transponder transmission may then be correlated with ACARS message data by matching registration number 23 from the SSR decoder with registration number 26 from the ACARS decoder.

The resultant correlated data, as illustrated in FIG. 2, contains a host of information specifically identifying an aircraft. Such information, when correlated with multilateration data, can provide a complete and accurate picture of

aircraft identity and position. Such information may be useful to an airline in tracking individual aircraft for business planning purposes. In addition, such information may be used for ground tracking purposes (e.g., for noise abatement verification). Moreover, such data may be re-transmitted on a data channel to other aircraft to provide a real-time display of aircraft in the vicinity.

Referring to the embodiment depicted in FIG. 3, the integration of ACARS and SSR data is shown with an aircraft multilateration system. Aircraft 300 transmits SSR signals 301 at least once per second. SSR signals 301 may be received at one or more of multiple ground stations 302. The time of arrival at each ground station is determined by reference to a standard time reference provided by GPS signal 306 from GPS satellite 320.

One or more ground stations 302 may then send time stamped SSR data 303 to central workstation 304. Time stamped SSR data 303 includes the Mode S address of aircraft 300 which is unique to every aircraft and can be correlated to a registration number. At central workstation 304 a processor then calculates the position of the aircraft using difference time of arrival (DTOA) techniques. The aircraft's location and registration number are then known and can be displayed to a user.

Also at the central workstation 304, ACARS data is received and modulated, providing a roster or look-up table between registration number and aircraft assigned flight number. Thus, the entire system provides an independent air traffic control picture complete with aircraft position and identification by flight number, using only passive radio reception techniques.

In a preferred embodiment, an adaptive or learning database of aircraft registration information and related details may be implemented as database 6 of FIG. 1. One difficulty in decoding an aircraft Mode S address is that one may not be able to match every address to a unique aircraft identification number without having either a look-up table or conversion algorithm.

For example, in some instances, an aircraft might be brand new and not in the present database or the look-up table might not be available from a particular country of origin. It should be noted that unidentifiable registrations for these reasons are expected to be the minority of aircraft. However, for reasons such as noise monitoring, it may still be important to identify all or as many aircraft as possible.

For this reason it is advantageous to have a database of aircraft Mode S addresses and registrations which may be updated regularly, such as in the preferred embodiment shown in FIG. 4 for a Self-learning database.

Referring to FIG. 4, a Mode S transmission may be received by a decoder in step 31, and is read from the decoder in block 32. A roster or table may be built for the aircraft in general area 33. In the example of FIG. 4, because the aircraft is of foreign registration, no registration look-up is available as illustrated in step 34. However, the country of origin is known as are other details provided by Mode S decoding process 37.

Meanwhile, an ACARS receiver receives and processes ACARS data in step 35 and a table is built in step 36 matching flight number to registration, and other details, based solely upon the ACARS information. Also, details on a particular aircraft may be known from the registration number, by looking up in other commercially available databases, such as the OAG schedule in step 38.

Based on the spatial and other information, a best estimate is made of the match between the aircraft Mode S address

5

and a registration number in step 39. The new registration/mode S look-up is then entered into the database 40 for future use.

Since many foreign aircraft may tend to visit the same airports or airspace more than once, (e.g., routine commercial flights), the data acquired using such a technique may be accessed the next time such an aircraft re-visits the airspace. In addition, the system of the present invention may be networked in other such systems over a wide area to share such "learned" data.

Note that this technique may also be used to validate or correct information that is already in a database. Thus, over a period of time, database data may be corrected or upgraded. Again, such data may be accessed during subsequent visits of an aircraft to an airspace, or may be shared with other systems so as to update a database for an overall network.

While the preferred embodiment and various alternative embodiments of the invention have been disclosed and described in detail herein, it may be apparent to those skilled in the art that various changes in form and detail may be made therein without departing from the spirit and scope thereof.

It should be noted that the present invention has been described in connection with the preferred embodiment. However, as one of ordinary skill in the art may appreciate, elements of the invention may be practiced individually or in various sub-combinations not including all of the elements of the preferred embodiment, and still fall within the spirit and scope of the present invention.

For example, in the preferred embodiment, position and identification information are obtained and displayed in an air traffic display. However, in alternative embodiments, only position or identification information may be obtained and displayed. Thus, for example, identification information may be obtained using the techniques of the present invention for use in identifying aircraft in the vicinity. Position information of such aircraft may not be required, or may be obtained using other techniques, including, but not limited to, conventional radar.

What is claimed is:

1. A method of generating aircraft position and identification information, comprising the steps of:

receiving, at a plurality of radio receivers, a first radio signal from an aircraft, the first radio signal including an address corresponding to aircraft identification;

generating, at each of the plurality of radio receivers, a time stamp indicating when the first radio signal is received at each of the plurality of radio receivers;

transmitting data contents of the radio signal and the time stamp to a central workstation;

generating aircraft position data by measuring differences in time of arrival of the first radio signal between at least two of the plurality of the radio receivers;

generating aircraft identification data from the address corresponding to aircraft identification;

receiving a second radio signal from the aircraft, the second radio signal containing aircraft identification information; and

correlating aircraft identification information from the second radio signal with aircraft identification information from the first radio signal to confirm identity of the aircraft.

6

2. A method of generating aircraft position and identification information, comprising the steps of:

receiving, at a plurality of radio receivers, a [first] radio signal from an aircraft, the [first] radio signal including an address corresponding to aircraft identification;

generating, at each of the plurality of radio receivers, a time stamp indicating when the [first] radio signal is received at each of the plurality of radio receivers;

transmitting data contents of the radio signal and the time stamp to a central workstation;

generating aircraft position data by measuring differences in time of arrival of the [first] radio signal between at least two of the plurality of the radio receivers; and

generating aircraft identification data from the address corresponding to aircraft identification,

wherein said step of generating aircraft identification data from the address corresponding to aircraft identification comprises the steps of:

determining whether the aircraft is domestic or foreign; decoding, if the aircraft is determined to be domestic, using a predetermined algorithm, the aircraft registration number from the address; and

looking up, if the aircraft is determined to be foreign, the aircraft registration number from a database correlating foreign registration numbers and addresses.

3. The method of claim 2, wherein said step of generating aircraft identification data from the address corresponding to aircraft identification further comprises the steps of:

extracting, from a database, additional aircraft identification information stored in the database corresponding to aircraft registration number.

4. The method of claim 3 wherein the additional information includes at least one of aircraft manufacturer, model number, airframe serial number, and aircraft ownership information.

5. The method of claim 4, further including the step of: displaying aircraft identification and location information in a real-time air traffic display.

6. An apparatus for generating aircraft position and identification information, comprising:

a plurality of radio receivers for receiving a first radio signal from an aircraft, the first radio signal including an address corresponding to aircraft identification;

means, coupled to the plurality of radio receivers, for generating a time stamp indicating when the first radio signal is received at each of the plurality of radio receivers;

transmission means, for transmitting the radio signal and the time stamp to a central workstation;

a central workstation, coupled to the transmission means, for generating aircraft position data by measuring differences in time of arrival of the first radio signal between at least two of the plurality of the radio receivers;

means for generating aircraft identification data from the address corresponding to aircraft identification;

means for receiving a second radio signal from the aircraft, the second radio signal containing aircraft identification information; and

means for correlating aircraft identification information from the second radio signal with aircraft identification information from the first radio signal to confirm identity of the aircraft.

7

7. An apparatus for generating aircraft position and identification information, comprising:

a plurality of radio receivers for receiving a [first] radio signal from an aircraft, the [first] radio signal including an address corresponding to aircraft identification;

means, coupled to the plurality of radio receivers, for generating a time stamp indicating when the [first] radio signal is received at each of the plurality of radio receivers;

transmission means, for transmitting [first] the radio signal and the time stamp to a central workstation;

a central workstation, coupled to the transmission means, for generating aircraft position data by measuring differences in time of arrival of the radio signal between at least two of the plurality of the radio receivers; and

means for generating aircraft identification data from the address corresponding to aircraft identification,

wherein said means for generating aircraft identification data from the address corresponding to aircraft identification comprises:

means for determining whether the aircraft is domestic or foreign;

means for decoding, if the aircraft is determined to be domestic, using a predetermined algorithm, the aircraft registration number from the address; and

means for looking up, if the aircraft is determined to be foreign, the aircraft registration number from a database correlating foreign registration numbers and addresses.

8. The apparatus of claim 7, wherein said means for generating aircraft identification data from the address corresponding to aircraft identification further comprises:

means for extracting, from a database, additional aircraft identification information stored in the database corresponding to aircraft registration number.

9. The apparatus of claim 8 wherein the additional information includes at least one of aircraft manufacturer, model number, airframe serial number, and aircraft ownership information.

10. The apparatus of claim 9, further including:

means for displaying aircraft identification and location information in a real-time air traffic display.

11. A method generating aircraft identification information, comprising the steps of:

receiving, from at least one radio receiver, a first radio signal from an aircraft, the first radio signal including an address corresponding to aircraft identification;

transmitting the radio signal to a central workstation; and generating aircraft identification data from the address corresponding to aircraft identification;

receiving a second radio signal from the aircraft, the second radio signal containing aircraft identification information; and

correlating aircraft identification information from the second radio signal with aircraft identification information from the first radio signal to confirm identity of the aircraft.

12. A method of generating aircraft identification information, comprising the steps of:

receiving, from at least one radio receiver, a [first] radio signal from an aircraft, the [first] radio signal including an address corresponding to aircraft identification;

transmitting the radio signal to a central workstation; and generating aircraft identification data from the address corresponding to aircraft identification,

8

wherein said step of generating aircraft identification data from the address corresponding to aircraft identification comprises the steps of:

determining whether the aircraft is domestic or foreign; decoding, if the aircraft is determined to be domestic,

using a predetermined algorithm, the aircraft registration number from the address; and

looking up, if the aircraft is determined to be foreign, the aircraft registration number from a database correlating foreign registration numbers and addresses.

13. The method of claim 12, wherein said step of generating aircraft identification data from the address corresponding to aircraft identification further comprises the steps of:

extracting, from a database, additional aircraft identification information stored in the database corresponding to aircraft registration number.

14. The method of claim 13 wherein the additional information includes at least one of aircraft manufacturer, model number, airframe serial number, and aircraft ownership information.

15. The method of claim 14, further including the step of: displaying aircraft identification information in a real-time air traffic display.

16. An apparatus for generating aircraft position and identification information, comprising:

at least one radio receiver for receiving a first radio signal from an aircraft, the first radio signal including an address corresponding to aircraft identification;

transmission means, for transmitting the radio signal;

means, coupled to the transmission means, for generating aircraft identification data from the address corresponding to aircraft identification;

means for receiving a second radio signal from the aircraft, the second radio signal containing aircraft identification information; and

means for correlating aircraft identification information from the second radio signal with aircraft identification information from the first radio signal to confirm identity of the aircraft.

17. An apparatus for generating aircraft position and identification information, comprising:

at least one radio receiver for receiving a [first] radio signal from an aircraft, the [first] radio signal including an address corresponding to aircraft identification;

transmission means, for transmitting the radio signal; and

means, coupled to the transmission means, for generating aircraft identification data from the address corresponding to aircraft identification,

wherein said means for generating aircraft identification data from the address corresponding to aircraft identification comprises:

means for determining whether the aircraft is domestic or foreign;

means for decoding, if the aircraft is determined to be domestic, using a predetermined algorithm, the aircraft registration number from the address; and

means for looking up, if the aircraft is determined to be foreign, the aircraft registration number from a database correlating foreign registration numbers and addresses.

18. The apparatus of claim 17, wherein said means for generating aircraft identification data from the address corresponding to aircraft identification further comprises:

means for extracting, from a database, additional aircraft identification information stored in the database corresponding to aircraft registration number.

19. The apparatus of claim 18 wherein the additional information includes at least one of aircraft manufacturer, model number, airframe serial number, and aircraft ownership information.

20. The apparatus of claim 19, further including: means for displaying aircraft identification information in a real-time air traffic display.

21. A method of generating aircraft position and identification information, comprising the steps of:

receiving, at a plurality of receivers, a first signal from an aircraft, the first signal including an address corresponding to aircraft identification;

generating, at each of the plurality of receivers, a time stamp indicating when the first signal is received at each of the plurality of receivers;

transmitting data contents of the first signal and the time stamp to a central workstation;

generating aircraft position data by measuring differences in time of arrival of the first signal between at least two of the plurality of the receivers;

generating aircraft identification data from the address corresponding to aircraft identification;

receiving a second signal from the aircraft, the second signal containing aircraft identification information; and

correlating aircraft identification information from the second signal with aircraft identification information from the first signal to confirm identity of the aircraft.

22. A method of generating aircraft position and identification information, comprising the steps of:

receiving, at a plurality of radio receivers, a radio signal from an aircraft, the radio signal including an address corresponding to aircraft identification;

generating, at each of the plurality of radio receivers, a time stamp indicating when the radio signal is received at each of the plurality of radio receivers;

transmitting data contents of the radio signal and the time stamp to a central workstation;

generating aircraft position data by measuring differences in time of arrival of the radio signal between at least two of the plurality of the radio receivers; and

generating aircraft identification data from the address corresponding to aircraft identification,

wherein said step of generating aircraft identification data from the address corresponding to aircraft identification comprises the steps of:

looking up the aircraft registration number from a database correlating registration numbers and addresses.

23. The method of claim 22, wherein said step of generating aircraft identification data from the address corresponding to aircraft identification further comprises the steps of:

extracting, from a database, additional aircraft identification information stored in the database corresponding to aircraft registration number.

24. The method of claim 23 wherein the additional information includes at least one of aircraft manufacturer, model number, airframe serial number, and aircraft ownership information.

25. The method of claim 24, further including the step of: displaying aircraft identification and location information in a real-time air traffic display.

26. An apparatus for generating aircraft position and identification information, comprising:

a plurality of receivers for receiving a first signal from an aircraft, the first signal including an address corresponding to aircraft identification;

means, coupled to the plurality of receivers, for generating a time stamp indicating when the first signal is received at each of the plurality of receivers;

transmission means, for transmitting the first signal and the time stamp to a central workstation;

a central workstation, coupled to the transmission means, for generating aircraft position data by measuring differences in time of arrival of the signal between at least two of the plurality of the receivers; and

means for generating aircraft identification data from the address corresponding to aircraft identification;

means for receiving a second signal from the aircraft, the second signal containing aircraft identification information; and

means for correlating aircraft identification information from the second signal with aircraft identification information from the first signal to confirm identity of the aircraft.

27. An apparatus for generating aircraft position and identification information, comprising:

a plurality of radio receivers for receiving a radio signal from an aircraft, the radio signal including an address corresponding to aircraft identification;

means, coupled to the plurality of radio receivers, for generating a time stamp indicating when the radio signal is received at each of the plurality of radio receivers;

transmission means, for transmitting the radio signal and the time stamp to a central workstation;

a central workstation, coupled to the transmission means, for generating aircraft position data by measuring differences in time of arrival of the radio signal between at least two of the plurality of the radio receivers; and

means for generating aircraft identification data from the address corresponding to aircraft identification,

wherein said means for generating aircraft identification data from the address corresponding to aircraft identification comprises:

means for looking up the aircraft registration number from a database correlating registration numbers and addresses.

28. The apparatus of claim 27, wherein said means for generating aircraft identification data from the address corresponding to aircraft identification further comprises:

means for extracting, from a database, additional aircraft identification information stored in the database corresponding to aircraft registration number.

29. The apparatus of claim 28 wherein the additional information includes at least one of aircraft manufacturer, model number, airframe serial number, and aircraft ownership information.

30. The apparatus of claim 29, further including: means for displaying aircraft identification and location information in a real-time air traffic display.

11

31. A method generating aircraft identification information, comprising the steps of:

receiving, from at least one receiver, a first signal from an aircraft, the first signal including an address corresponding to aircraft identification;

transmitting the first signal to a central workstation; and generating aircraft identification data from the address corresponding to aircraft identification;

receiving a second signal from the aircraft, the second signal containing aircraft identification information; and

correlating aircraft identification information from the second signal with aircraft identification information from the first signal to confirm identity of the aircraft.

32. A method of generating aircraft identification information, comprising the steps of:

receiving, from at least one radio receiver, a radio signal from an aircraft, the radio signal including an address corresponding to aircraft identification;

transmitting the radio signal to a central workstation; and generating aircraft identification data from the address corresponding to aircraft identification,

wherein said step of generating aircraft identification data from the address corresponding to aircraft identification comprises the step of looking up the aircraft registration number from a database correlating registration numbers and addresses.

33. The method of claim 32, wherein said step of generating aircraft identification data from the address corresponding to aircraft identification further comprises the steps of:

extracting, from a database, additional aircraft identification information stored in the database corresponding to aircraft registration number.

34. The method of claim 33 wherein the additional information includes at least one of aircraft manufacturer, model number, airframe serial number, and aircraft ownership information.

35. The method of claim 34, further including the step of: displaying aircraft identification information in a real-time air traffic display.

36. An apparatus for generating aircraft position and identification information, comprising:

at least one receiver for receiving a first signal from an aircraft, the first signal including an address corresponding to aircraft identification;

transmission means, for transmitting the first signal;

12

means, coupled to the transmission means, for generating aircraft identification data from the address corresponding to aircraft identification;

means for receiving a second signal from the aircraft, the second signal containing aircraft identification information; and

means for correlating aircraft identification information from the second signal with aircraft identification information from the first signal to confirm identity of the aircraft.

37. An apparatus for generating aircraft position and identification information, comprising:

at least one radio receiver for receiving a radio signal from an aircraft, the radio signal including an address corresponding to aircraft identification;

transmission means, for transmitting the radio signal; and

means, coupled to the transmission means, for generating aircraft identification data from the address corresponding to aircraft identification,

wherein said means for generating aircraft identification data from the address corresponding to aircraft identification comprises means for looking up the aircraft registration number from a database correlating registration numbers and addresses.

38. The apparatus of claim 37, wherein said means for generating aircraft identification data from the address corresponding to aircraft identification further comprises:

means for extracting, from a database, additional aircraft identification information stored in the database corresponding to aircraft registration number.

39. The apparatus of claim 38 wherein the additional information includes at least one of aircraft manufacturer, model number, airframe serial number, and aircraft ownership information.

40. The apparatus of claim 39, further including: means for displaying aircraft identification information in a real-time air traffic display.

41. The method of claim 32, wherein the database correlating registration numbers and addresses contains a database of both domestic and foreign aircraft registration numbers and addresses.

42. The apparatus of claim 37, wherein the database correlating registration numbers and addresses contains a database of both domestic and foreign aircraft registration numbers and addresses.

* * * * *