

US00D844468S

(12) **United States Design Patent** (10) **Patent No.:** **US D844,468 S**
Wieser (45) **Date of Patent:** **** Apr. 2, 2019**

(54) **CASE FOR SURVEYING INSTRUMENT**

(71) Applicant: **Leica Geosystems AG**, Heerbrugg (CH)

(72) Inventor: **Matthias Wieser**, Wendlingen (DE)

(73) Assignee: **Leica Geosystems AG**, Heerbrugg (CH)

(**) Term: **15 Years**

(21) Appl. No.: **29/596,928**

(22) Filed: **Mar. 13, 2017**

(30) **Foreign Application Priority Data**

Nov. 9, 2016 (CH) 1316501
Nov. 9, 2016 (EM) 1316501
Nov. 9, 2016 (LI) 1316501

(51) **LOC (11) Cl.** **10-04**

(52) **U.S. Cl.**
USPC **D10/66**

(58) **Field of Classification Search**
USPC D10/65, 66, 69, 70, 75
CPC . G01C 1/00–1/14; G01C 15/002; G01C 3/08;
G02B 7/32; G01D 5/24438; G01S 17/89
See application file for complete search history.

(56) **References Cited**

U.S. PATENT DOCUMENTS

D581,819 S * 12/2008 Banba D10/66
D638,318 S * 5/2011 Riegl D10/66
D642,485 S * 8/2011 Riegl D10/66

(Continued)

FOREIGN PATENT DOCUMENTS

CN 3532119 * 5/2006
CN 3541256 * 7/2006

OTHER PUBLICATIONS

<https://aecscene.com/2016/11/the-leica-blk360-laser-scanner-autodesk-recap-mobile-app/> Posted Nov. 16, 2016 (Year: 2016).*

(Continued)

Primary Examiner — Leanne Was-Englehart

(74) *Attorney, Agent, or Firm* — Nutter McClennen & Fish LLP

(57) **CLAIM**

The ornamental design for a case for a surveying instrument, as shown and described.

DESCRIPTION

This application is related to a U.S. Design application entitled “Surveying Instrument” that claims the same priority (Ser. No.29/596,907).

This application is related to a U.S. Design application entitled “Surveying Instrument” that claims the same priority (Ser. No.29/596,908).

FIG. 1 is a right-front perspective view of a case for a surveying instrument.

FIG. 2 is a right-rear perspective view of the case for a surveying instrument.

FIG. 3 is a front elevation view of the case for a surveying instrument.

FIG. 4 is a left elevation view of the case for a surveying instrument.

FIG. 5 is a rear elevation view of the case for a surveying instrument.

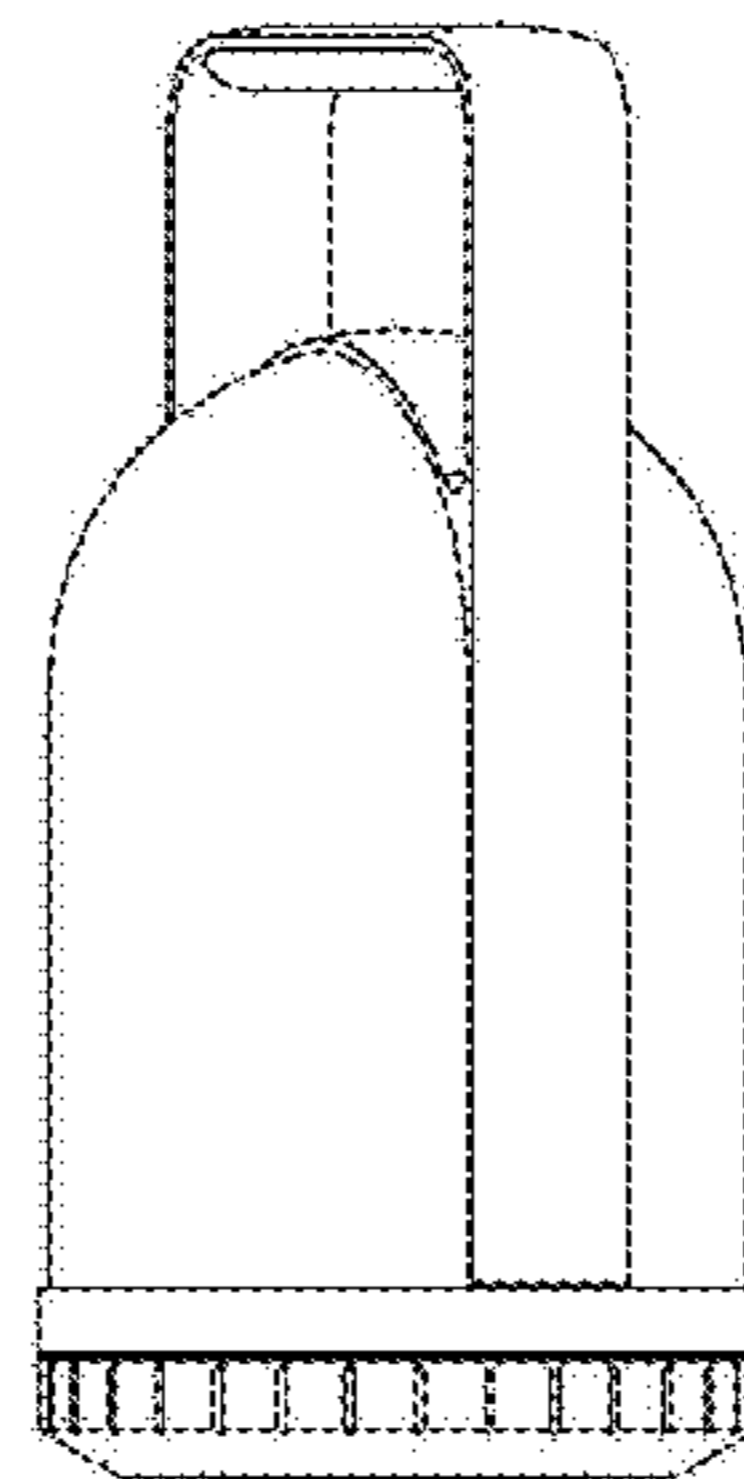
FIG. 6 is a right elevation view of the case for a surveying instrument.

FIG. 7 is a top view of the case for a surveying instrument; and,

FIG. 8 is a bottom view of the case for a surveying instrument.

The broken lines depict portions of the case for a surveying instrument that form no part of the claimed design.

1 Claim, 8 Drawing Sheets



(56)

References Cited

U.S. PATENT DOCUMENTS

RE44,112 E * 4/2013 Riegl D10/66
RE44,751 E * 2/2014 Riegl D10/66
D705,678 S * 5/2014 Steffey D10/66
D723,398 S * 3/2015 Ishii D10/66
D766,753 S * 9/2016 Ishii D10/66
D766,754 S * 9/2016 Aoki D10/66
D768,516 S * 10/2016 Aoki D10/66
D777,588 S * 1/2017 Aoki D10/66
D778,745 S * 2/2017 Ishii D10/66
D781,730 S * 3/2017 Ishii D10/66
D781,731 S * 3/2017 Ishii D10/66
D787,345 S * 5/2017 Ishii D10/66
2007/0155069 A1 * 7/2007 Sudou G01C 15/004
438/149

OTHER PUBLICATIONS

<https://www.abtech.cc/en/produits/leica-blk-360/> Mar. 2017 (Year: 2017).*

<https://www.linkedin.com/pulse/blk360-leica-geosystems-reality-capture-new-level-matthias-wieser?articleId=6204557275005227008#comments-6204557275005227008&trk=prof-post> Posted Nov. 16, 2016 (Year: 2016).*

* cited by examiner

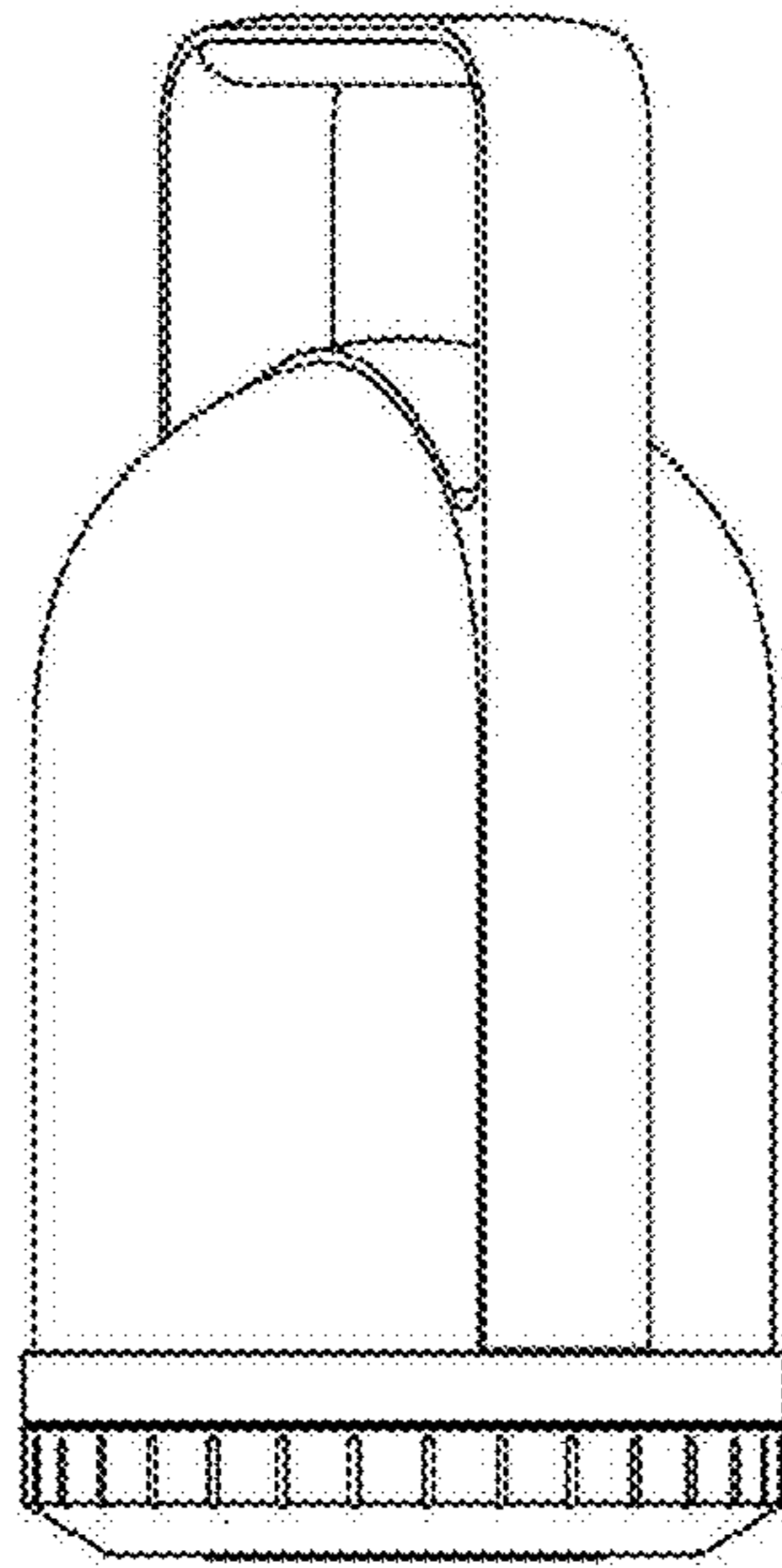


FIG. 1

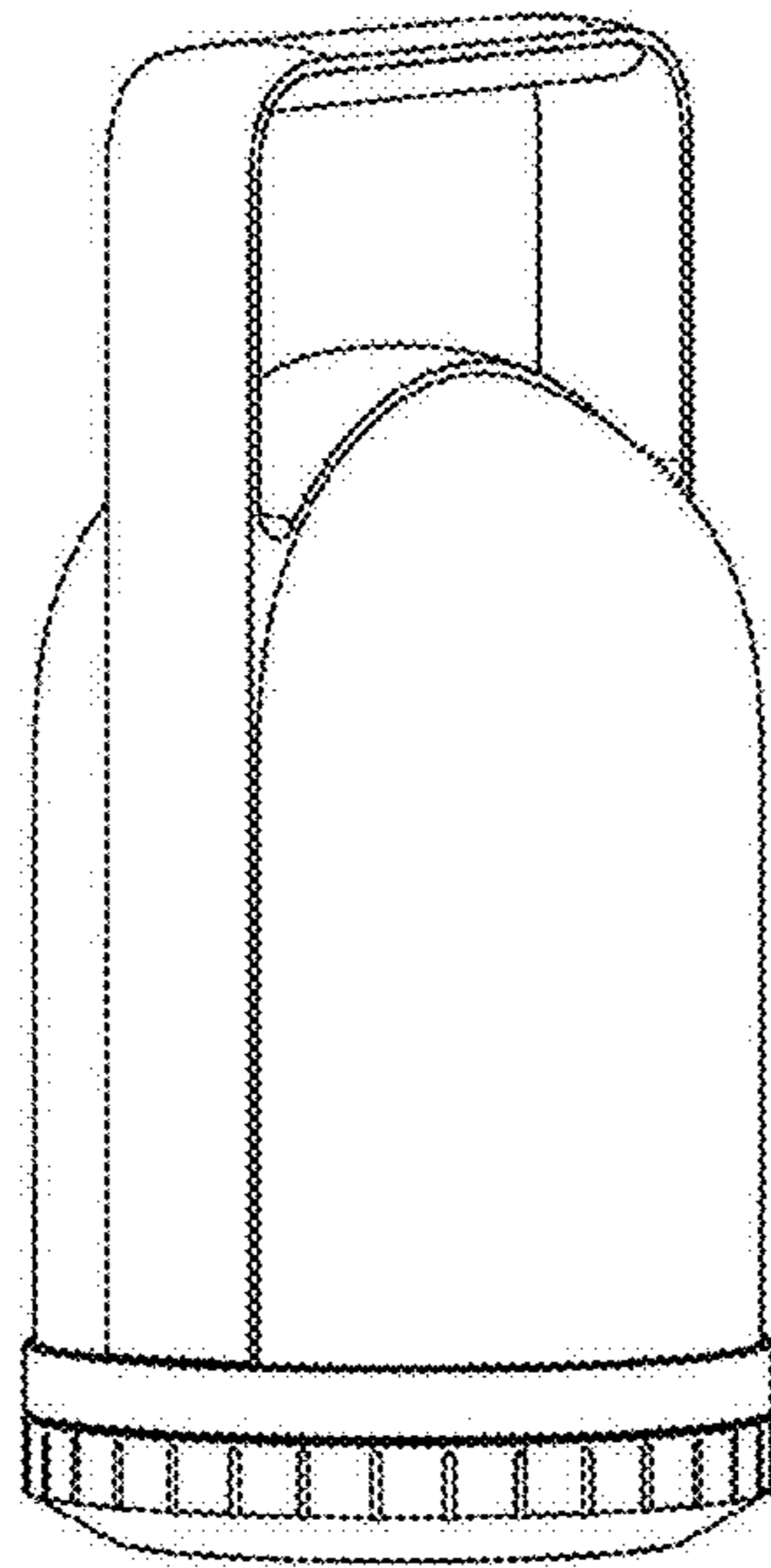


FIG. 2

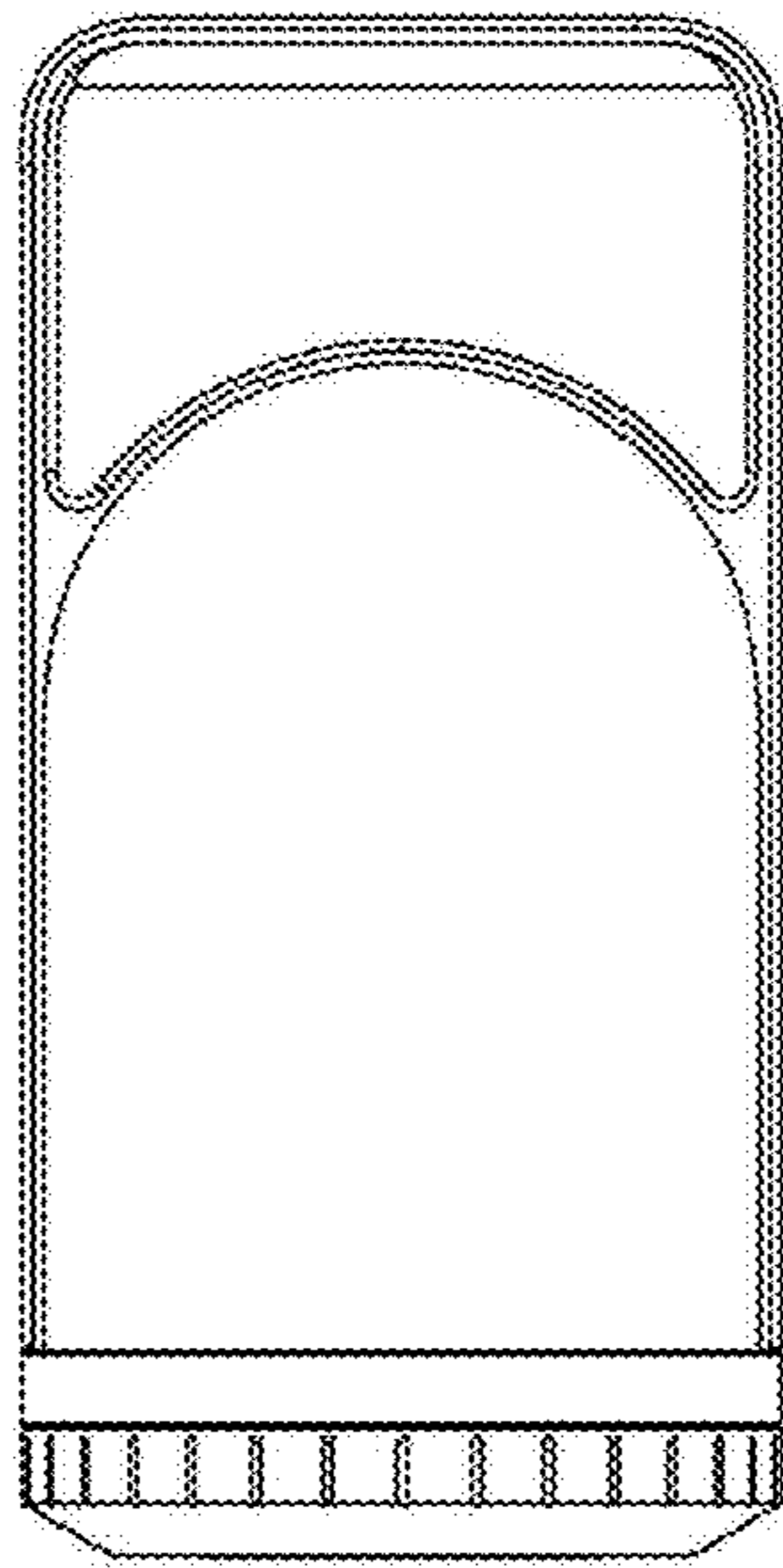


FIG. 3

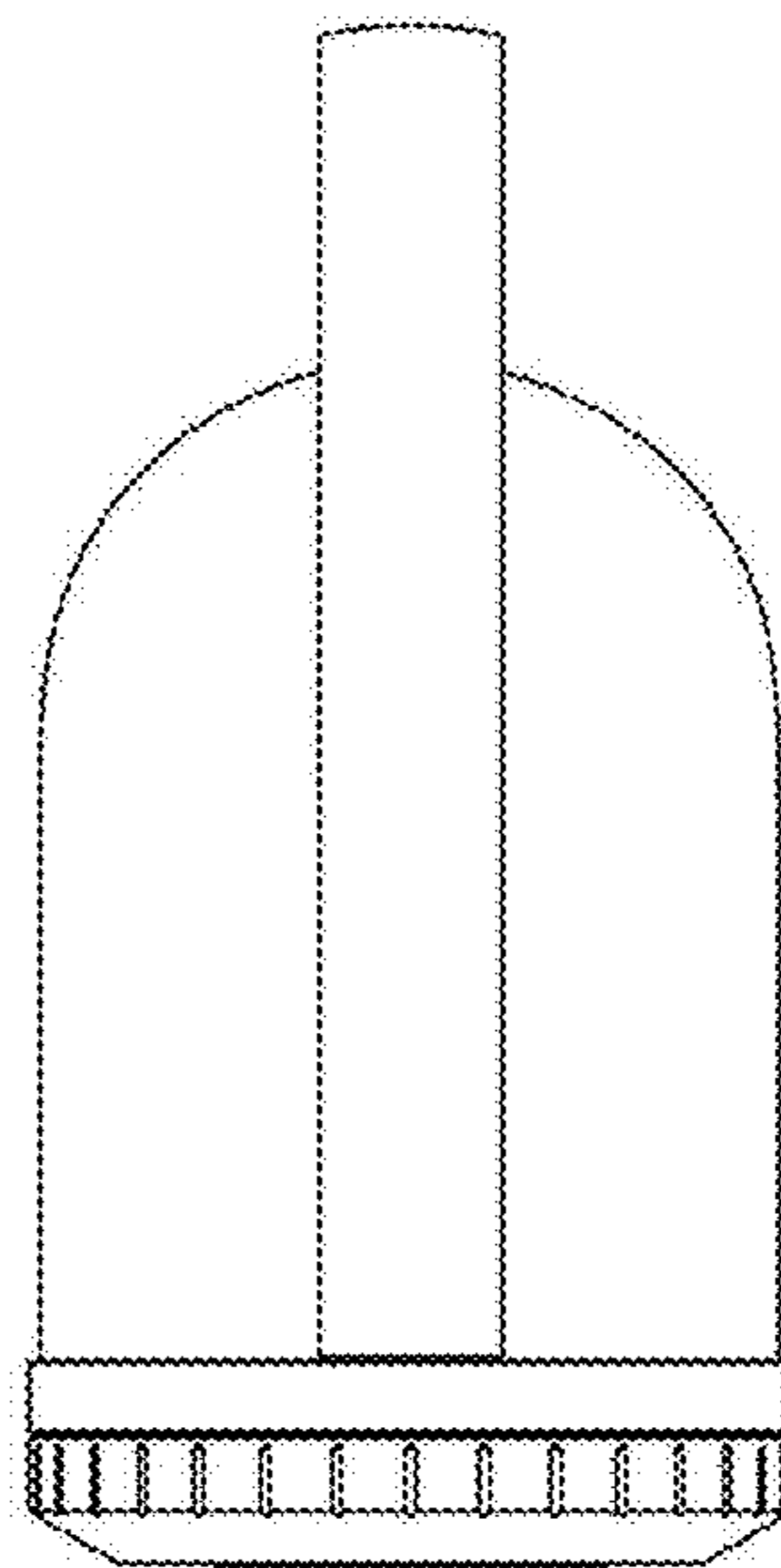


FIG. 4

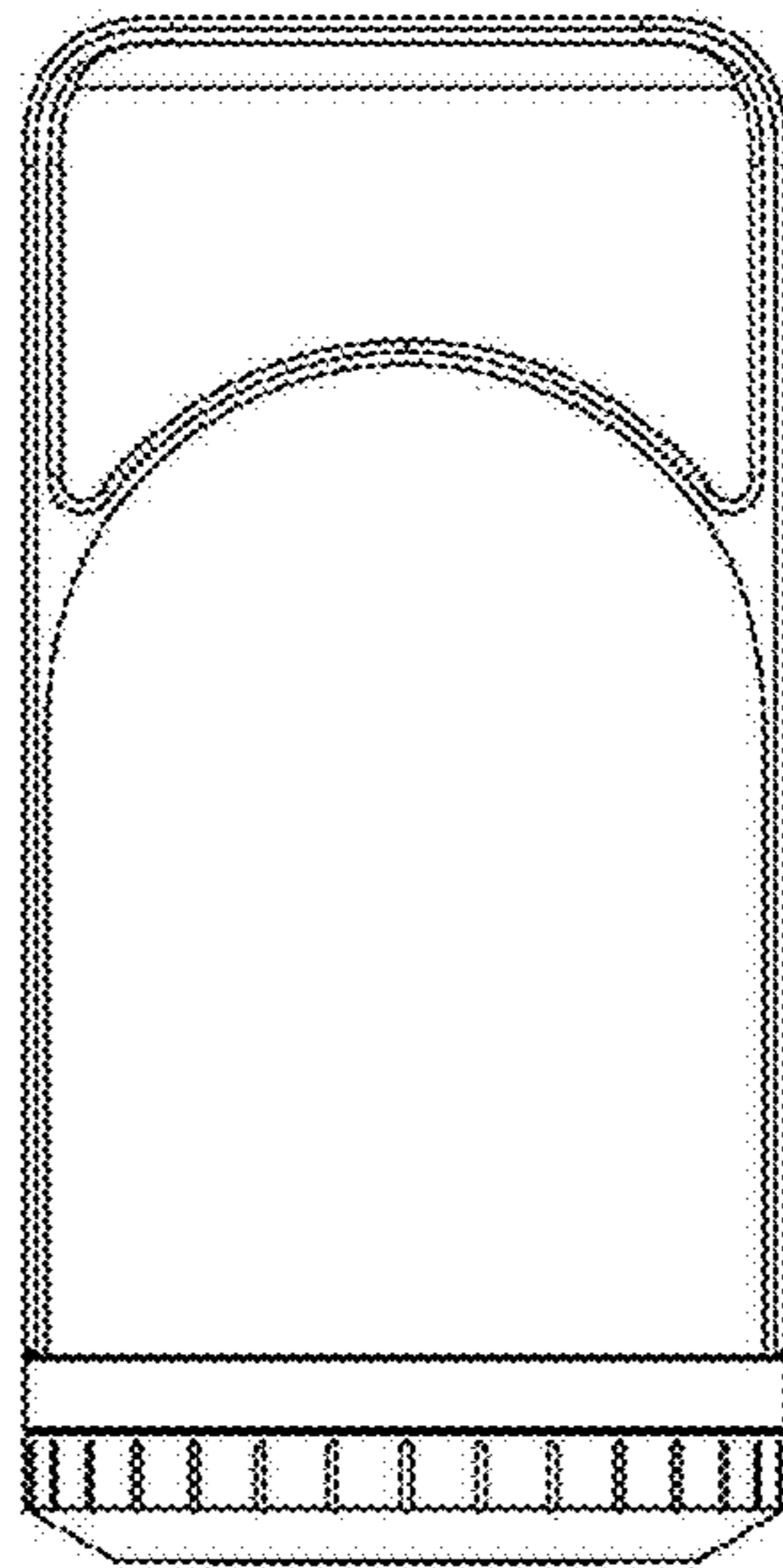


FIG. 5

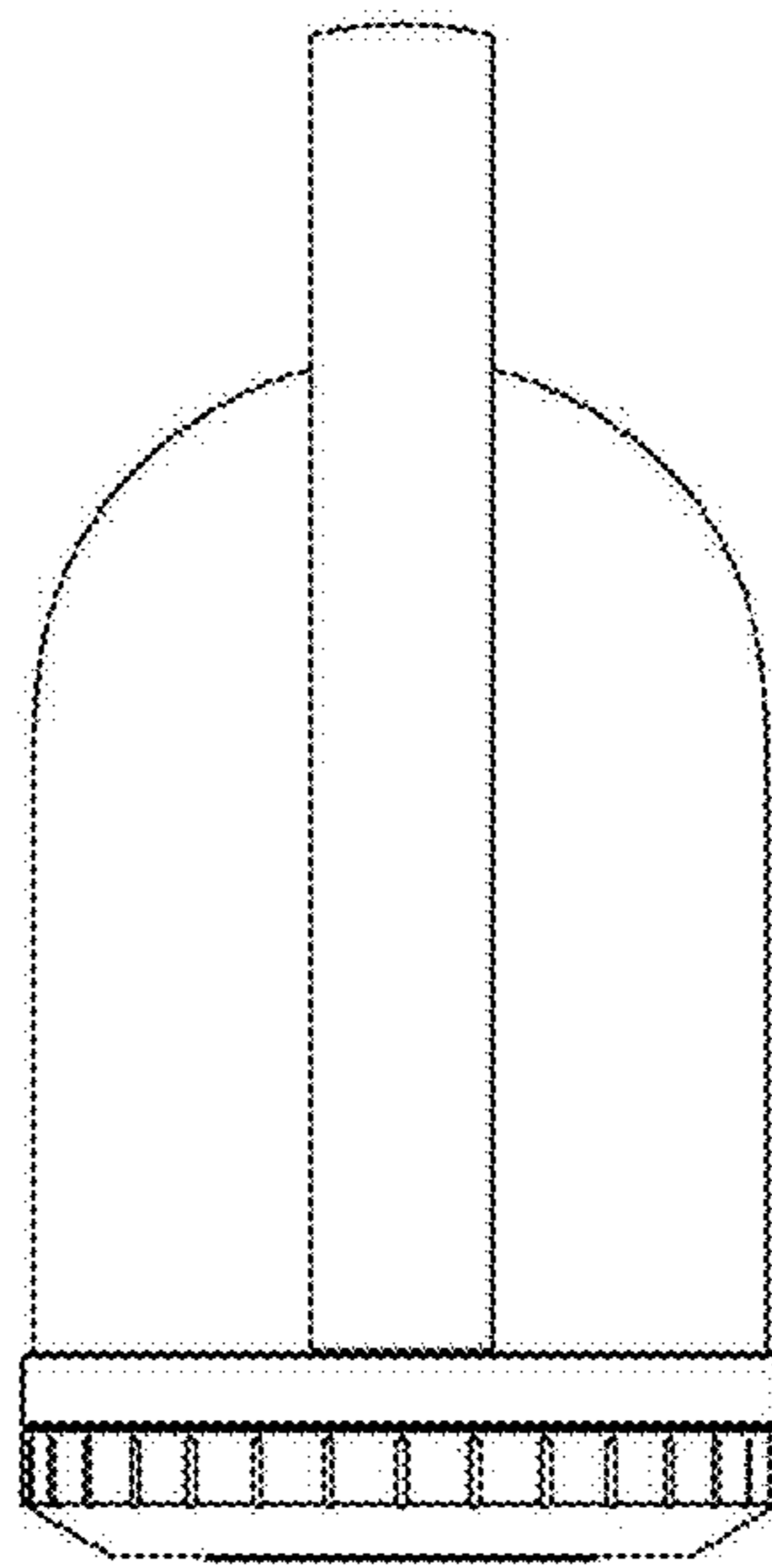


FIG. 6

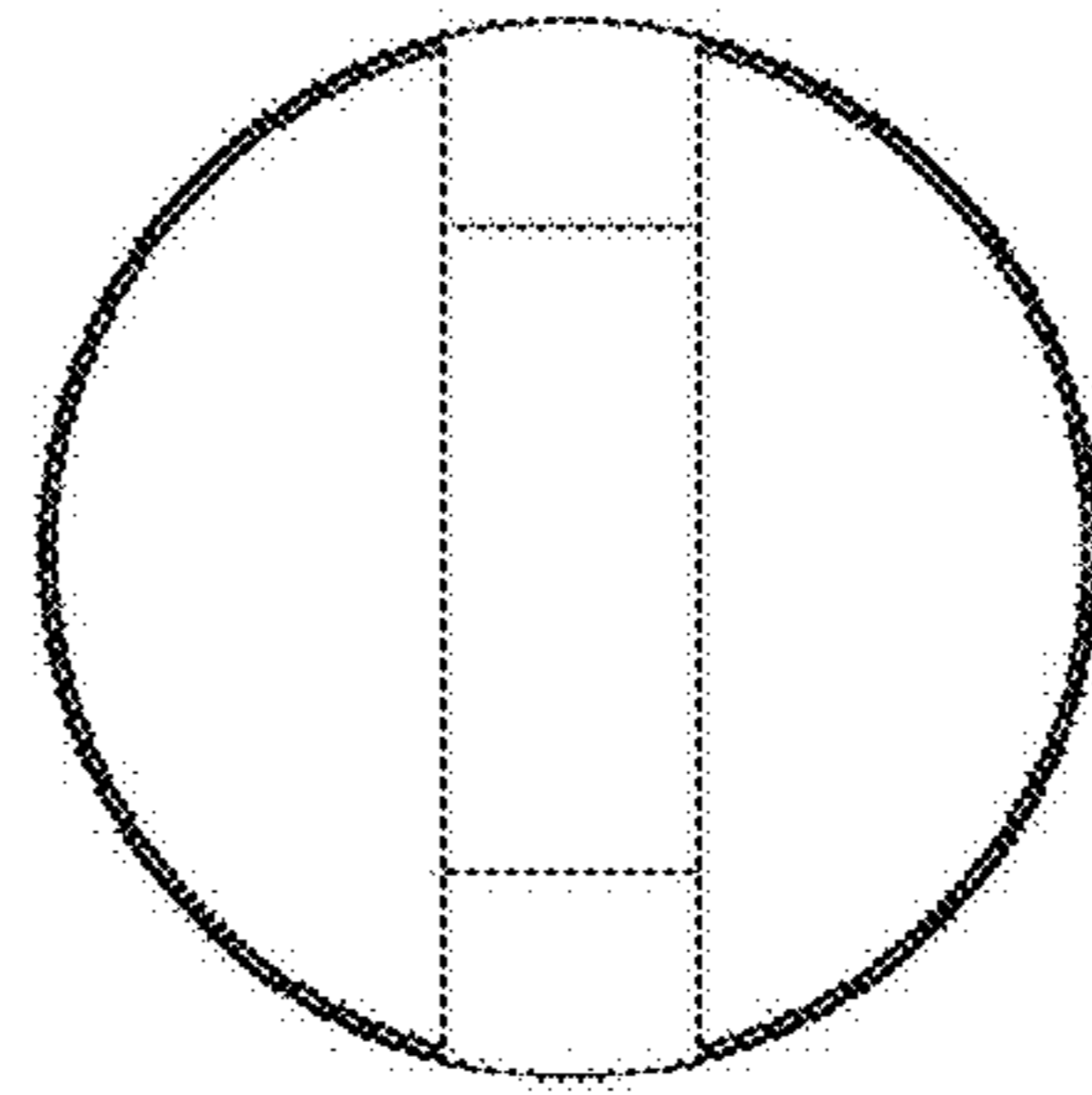


FIG. 7

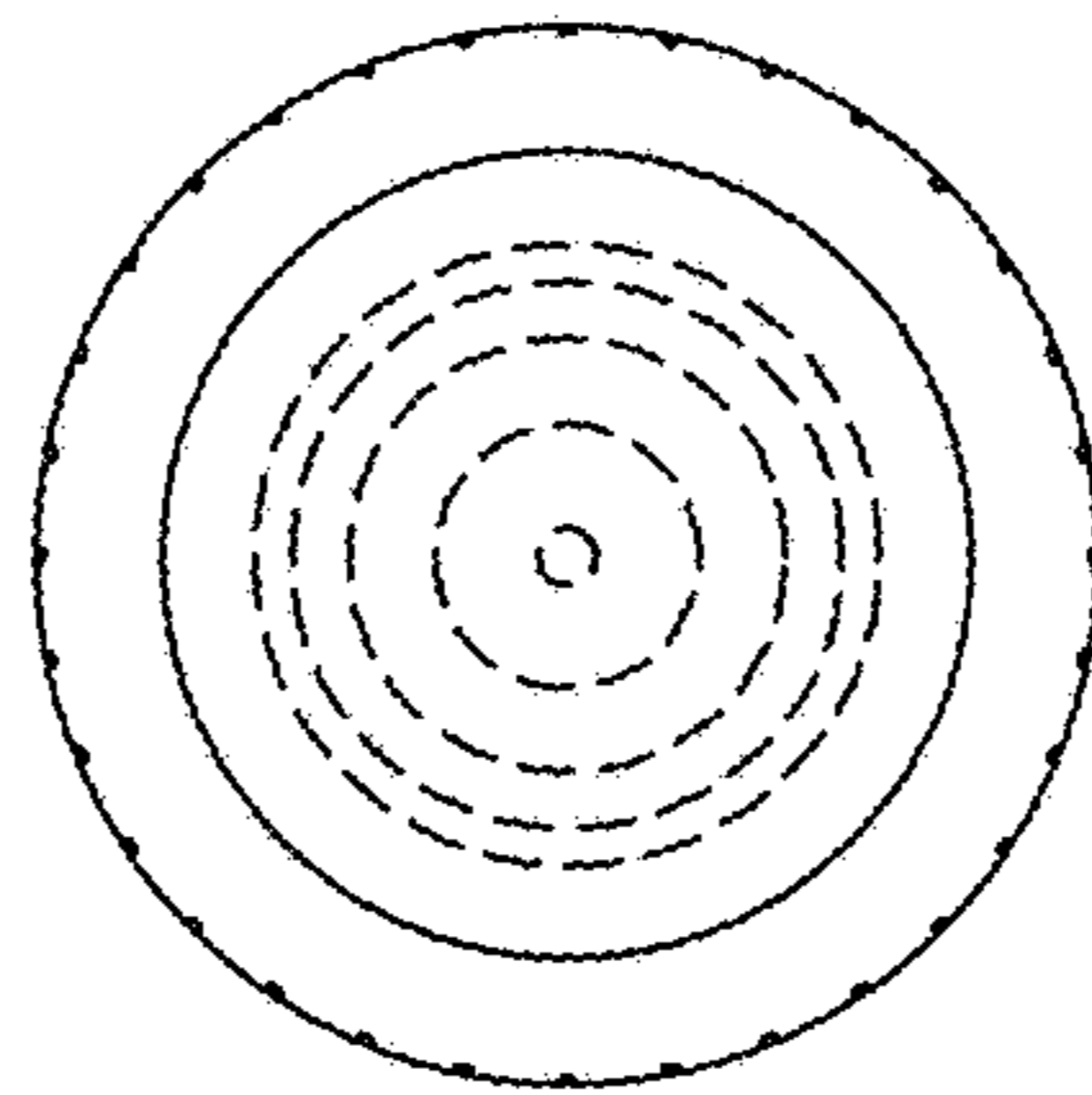


FIG. 8