



US00D571801S

(12) **United States Design Patent**  
**Shaheen**

(10) **Patent No.:** **US D571,801 S**  
(45) **Date of Patent:** **\*\* Jun. 24, 2008**

(54) **PORTABLE ELECTRONIC MAP**

(76) Inventor: **Virginia Shaheen**, 5 Junction Rd., North Reading, MA (US) 01864

(\*\*) Term: **14 Years**

(21) Appl. No.: **29/269,239**

(22) Filed: **Nov. 25, 2006**

(51) **LOC (8) Cl.** ..... **14-02**

(52) **U.S. Cl.** ..... **D14/346**

(58) **Field of Classification Search** ..... D14/341, D14/342, 343, 344, 345, 346, 347, 452, 374, D14/426, 496, 137, 138, 247, 248, 455, 456, D14/420, 427, 432, 439, 440, 441, 448, 125, D14/129, 130, 250, 389, 147, 218, 156, 126; D21/517, 329, 331, 686; D18/7, 6; D10/65, D10/104; 345/169, 173; 379/433.04, 433.06, 379/433.07, 433.11, 433.12, 433.13; 348/14.02; 455/556.1, 556.2, 566, 575.1, 575.4, 90.3, 455/575.3; 349/12; D13/168; D6/596, 601, D6/605; 361/814; 341/22

See application file for complete search history.

(56) **References Cited**

**U.S. PATENT DOCUMENTS**

- D354,751 S \* 1/1995 Hersh et al. .... D14/218
- D363,468 S \* 10/1995 Mieki et al. .... D14/342
- D370,015 S \* 5/1996 Henderson ..... D14/218
- D494,164 S \* 8/2004 Wu et al. .... D14/341
- D497,362 S \* 10/2004 Wang et al. .... D14/371

- D502,152 S \* 2/2005 Peng ..... D14/126
- D533,552 S \* 12/2006 Kuroiwa et al. .... D14/346
- D541,186 S \* 4/2007 Lammers-Meis et al. .... D10/65
- D541,682 S \* 5/2007 Uno ..... D10/65
- D543,876 S \* 6/2007 Kalis et al. .... D10/65
- D546,824 S \* 7/2007 Jackson, Jr. .... D14/341
- D558,460 S \* 1/2008 Yu et al. .... D6/308

\* cited by examiner

*Primary Examiner*—Cathron Brooks  
*Assistant Examiner*—Angela J Lee

(57) **CLAIM**

I claim, the ornamental design for the portable electronic map, as shown and described.

**DESCRIPTION**

FIG. 1 is a front elevational view of the portable electronic map showing my new design;

FIG. 2 is a rear elevational view of the portable electronic map thereof;

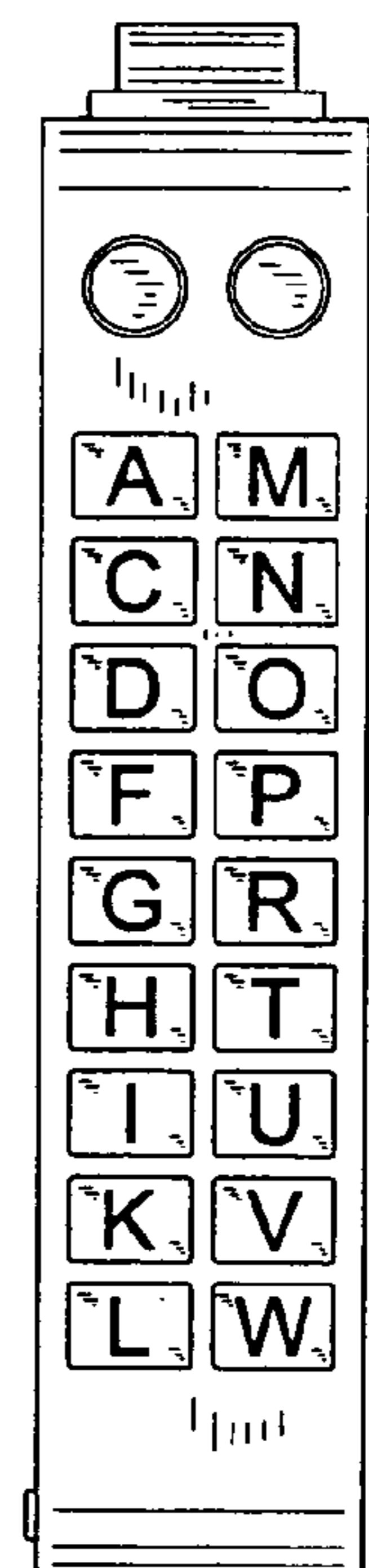
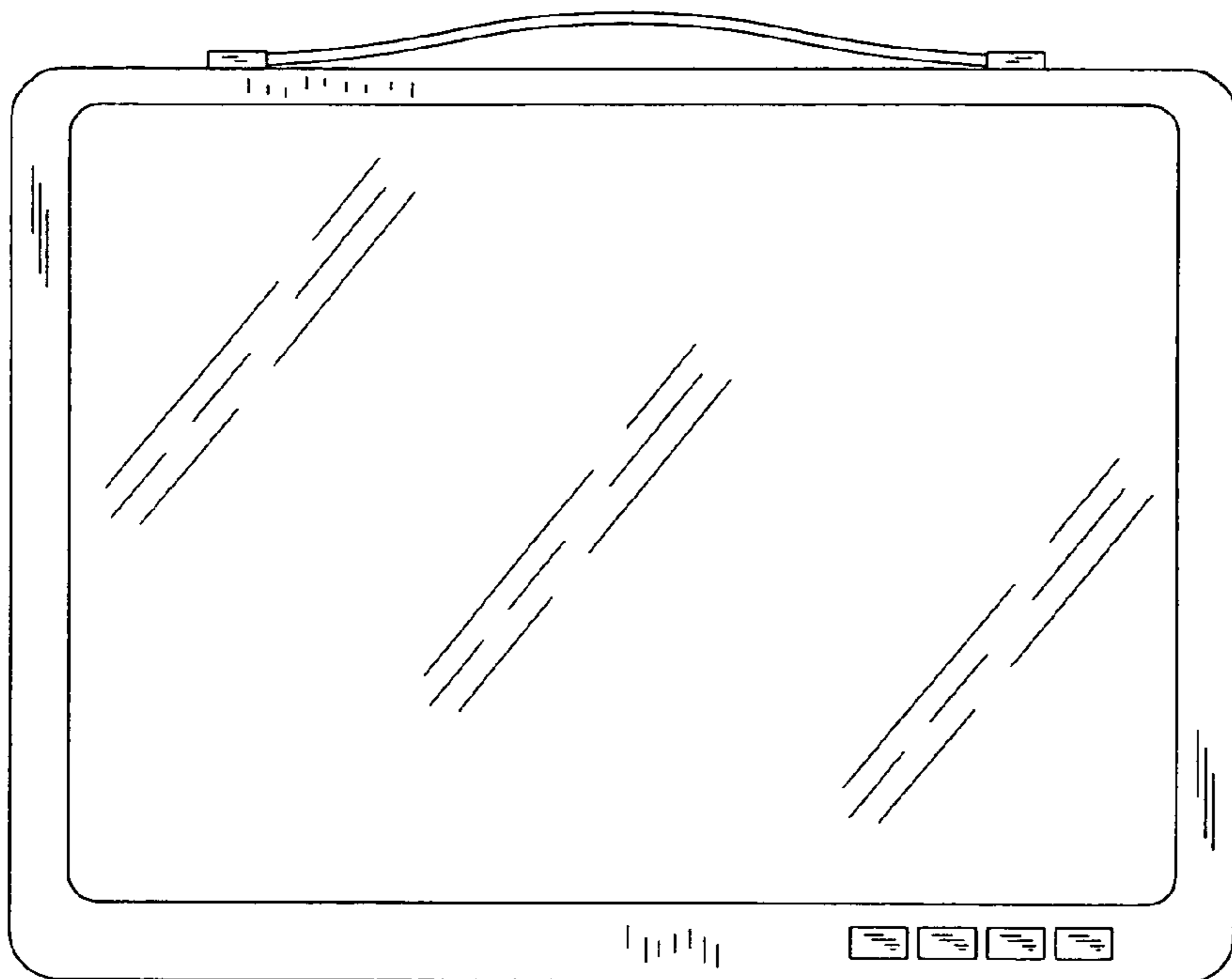
FIG. 3 is a left-side elevational view of the portable electronic map thereof;

FIG. 4 is right side elevational view of the portable electronic map thereof;

FIG. 5 is a top plane view of the portable electronic map thereof; and,

FIG. 6 is a bottom plane view of the portable electronic map thereof.

**1 Claim, 2 Drawing Sheets**



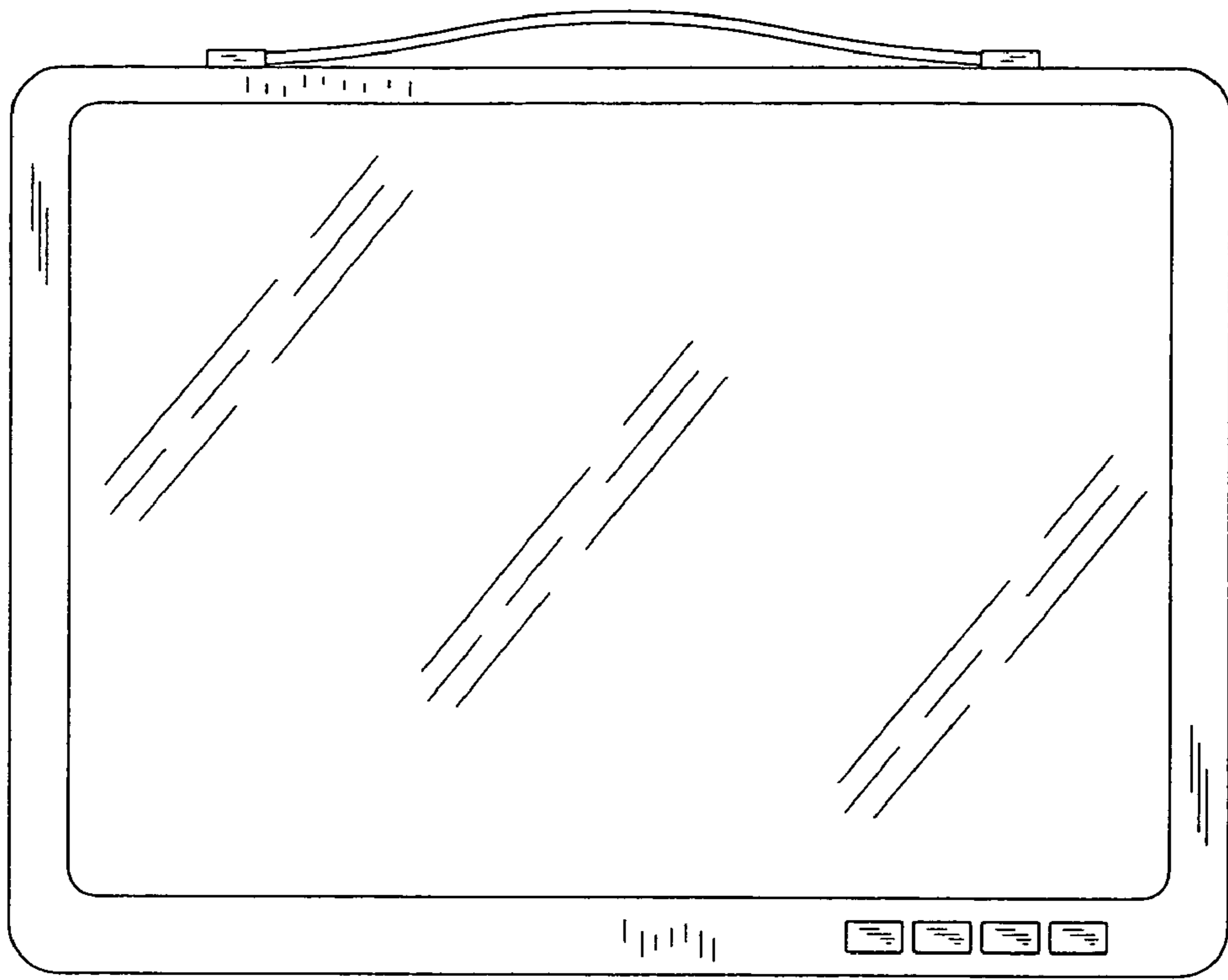


FIG. 1

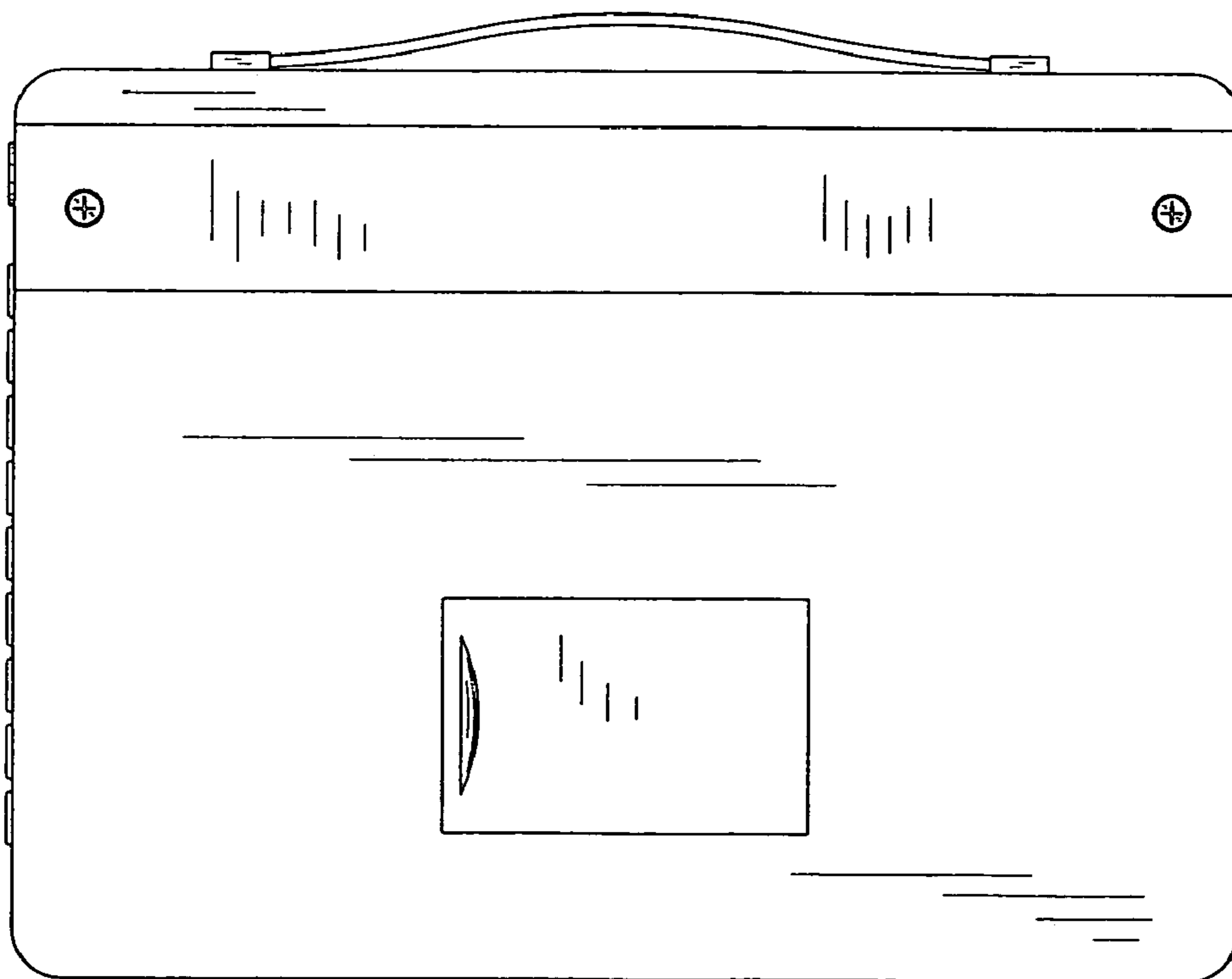


FIG. 2

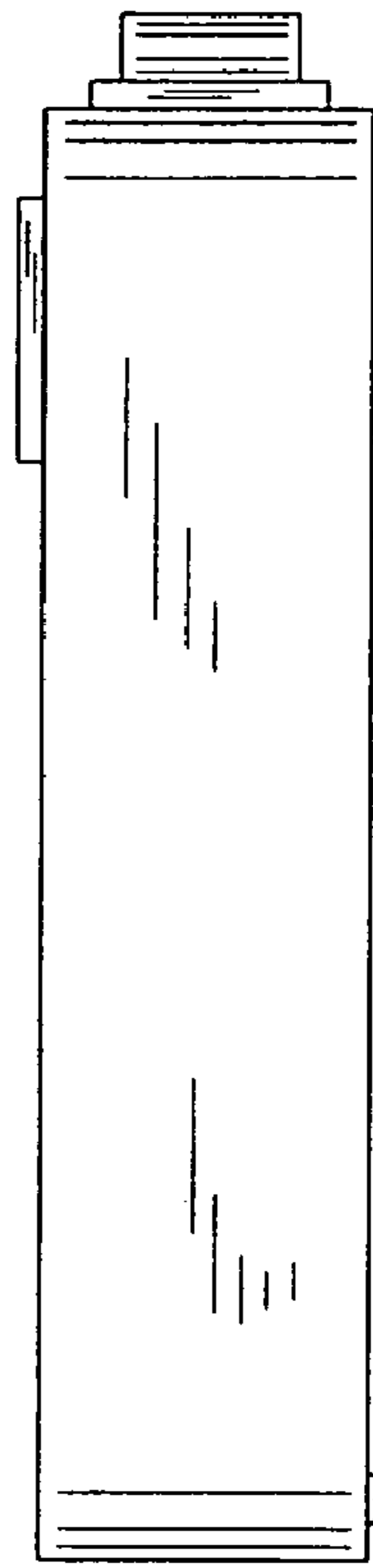


FIG. 3

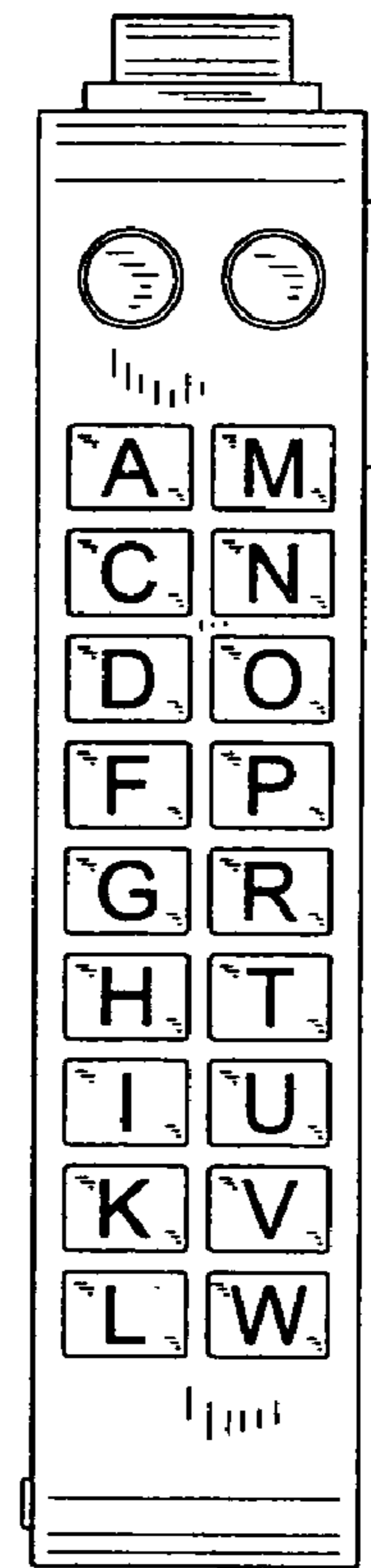


FIG. 4




FIG. 5




FIG. 6