



US00D559143S

(12) **United States Design Patent**
Walsh

(10) **Patent No.:** **US D559,143 S**
(45) **Date of Patent:** **** Jan. 8, 2008**

(54) **MARTHA'S VINEYARD PENDANT**

(74) *Attorney, Agent, or Firm*—Kriegsman & Kriegsman

(75) Inventor: **Margaret M. Walsh**, Franklin, MA (US)

(57) **CLAIM**

(73) Assignee: **St. Barth Properties, Inc.**, Franklin, MA (US)

The ornamental design for a Martha's Vineyard pendant, as shown and described.

(**) Term: **14 Years**

(21) Appl. No.: **29/214,750**

DESCRIPTION

(22) Filed: **Oct. 7, 2004**

(51) **LOC (8) Cl.** **11-01**

(52) **U.S. Cl.** **D11/7; D11/14; D11/110**

(58) **Field of Classification Search** D11/44,
D11/61, 62, 1-25, 32, 93, 94; 63/3, 4, 13,
63/15, 15.3, 20, 21, 23, 1.11, 3.1, 3.2, 5.1,
63/5.2, 7-11; 59/78, 79.2; 224/175

See application file for complete search history.

FIG. 1 is a front plan view of a Martha's Vineyard pendant showing my new design;

FIG. 2 is a top elevation view thereof;

FIG. 3 is a left side elevation view thereof;

FIG. 4 is a right side elevation view thereof;

FIG. 5 is a bottom elevation view thereof;

FIG. 6 is a rear plan view thereof;

FIG. 7 is a front plan view of a second embodiment of a Martha's Vineyard pendant showing my new design;

FIG. 8 is a top view elevation thereof;

FIG. 9 is a left side elevation view thereof;

FIG. 10 is a right side elevation view thereof;

FIG. 11 is a bottom elevation view thereof;

FIG. 12 is a rear plan view thereof;

FIG. 13 is a front plan view of a third embodiment of a Martha's Vineyard pendant showing my new design.

FIG. 14 is a top elevation view thereof;

FIG. 15 is a left side elevation view thereof;

FIG. 16 is a right side elevation view thereof;

FIG. 17 is a bottom elevation view thereof; and,

FIG. 18 is a rear plan view thereof.

(56) **References Cited**

U.S. PATENT DOCUMENTS

D38,996 S *	1/1908	Jacobs	D11/62
D149,071 S *	3/1948	Koven	D11/79
D244,366 S *	5/1977	Milligan	D11/81
D362,645 S *	9/1995	Bair	D11/62
D507,201 S *	7/2005	Lathrop	D11/79
D510,539 S *	10/2005	Turner	D11/79

OTHER PUBLICATIONS

<http://www.state.nv.us/nucwaste/maps2002/ma.htm> (2 of 2) Jan. 25, 2006 Lower right hand Region of the state, Martha's Vineyard Region.*

http://www.nrcs.usda.gov/programs/frpp/images/m7426_ma.jpg—Dec. 4, 2006.*

* cited by examiner

Primary Examiner—Ian Simmons

Assistant Examiner—Michael A. Pratt

1 Claim, 3 Drawing Sheets






FIG. 2



FIG. 3

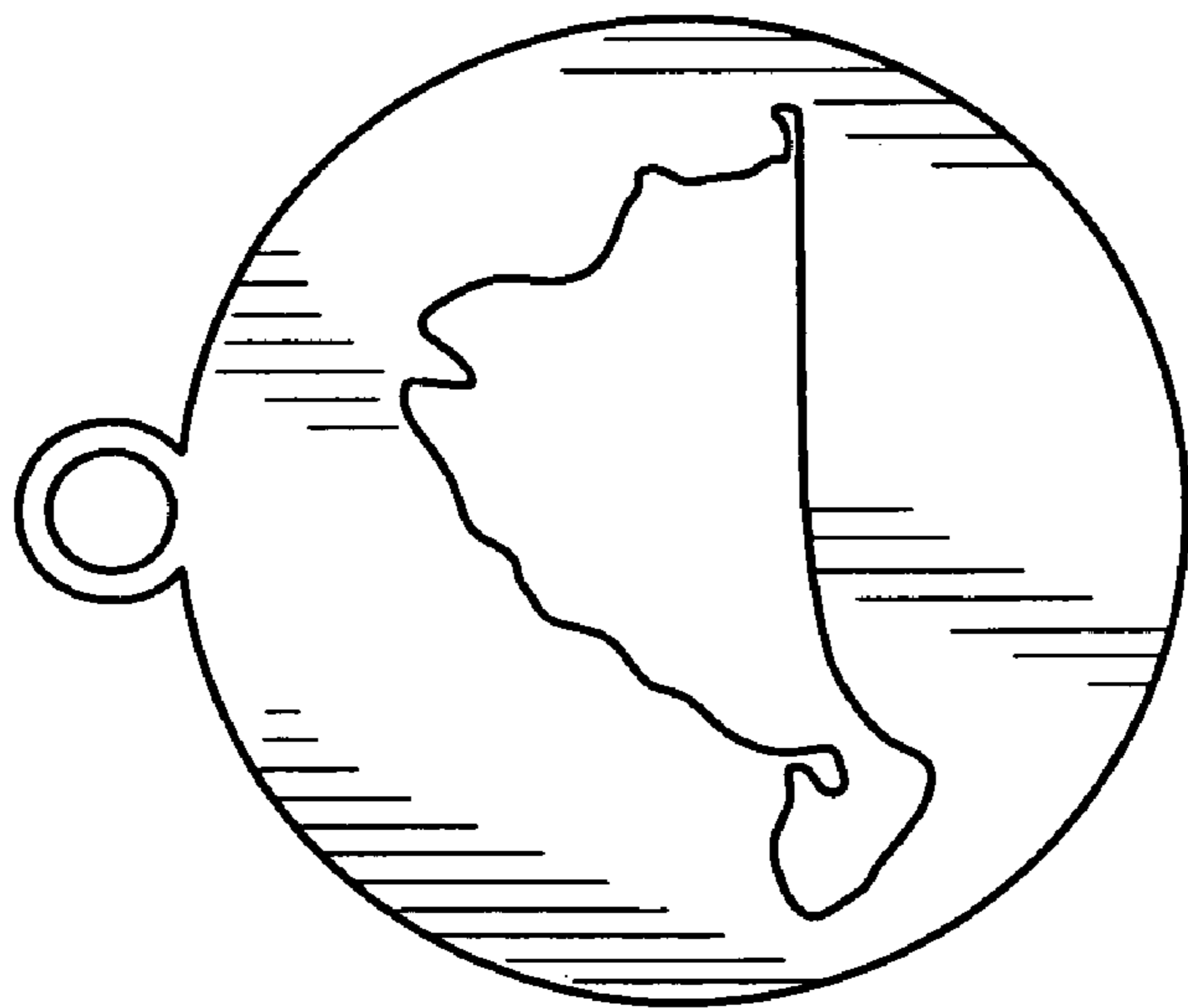


FIG. 1



FIG. 4

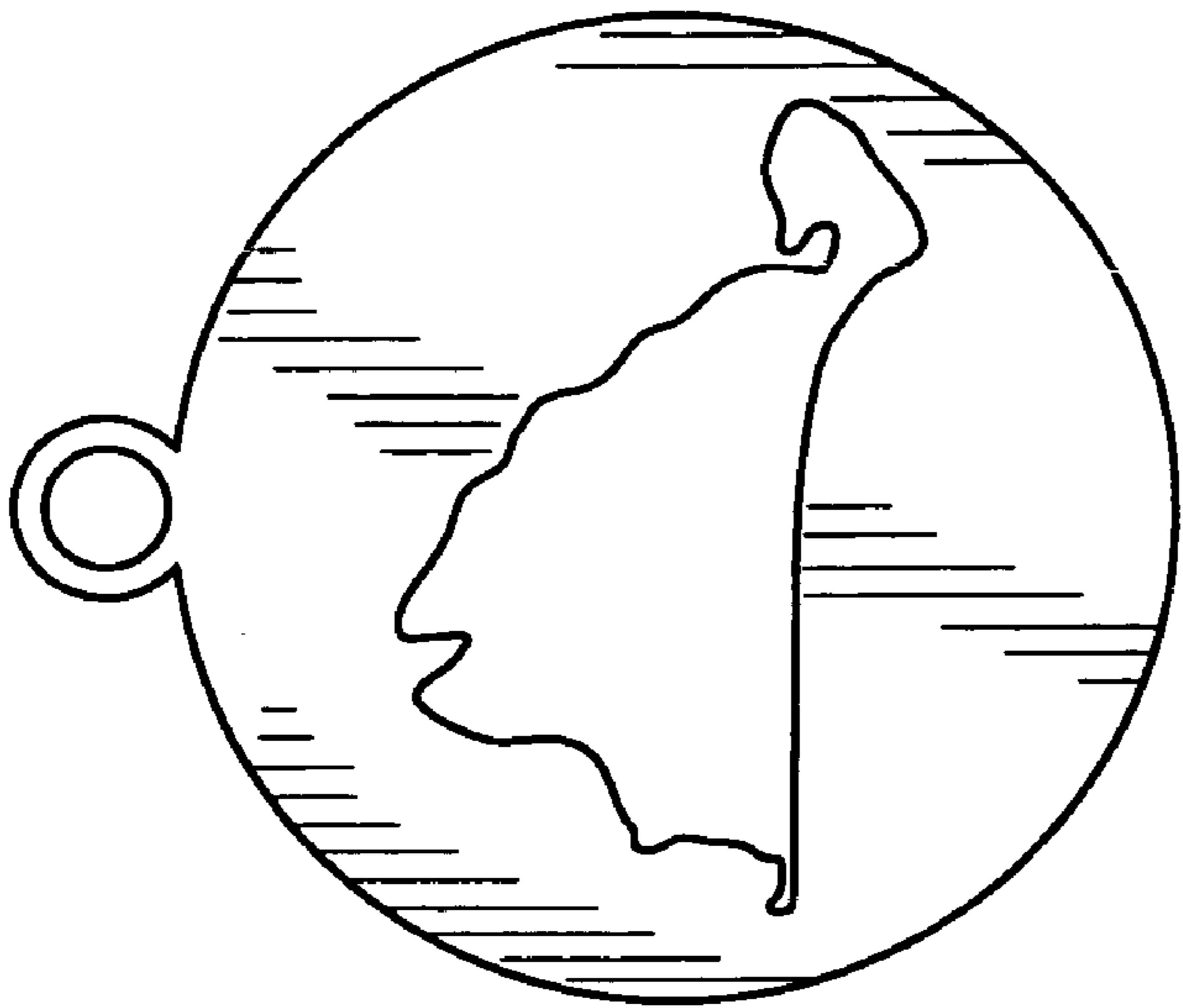


FIG. 6



FIG. 5



FIG. 8

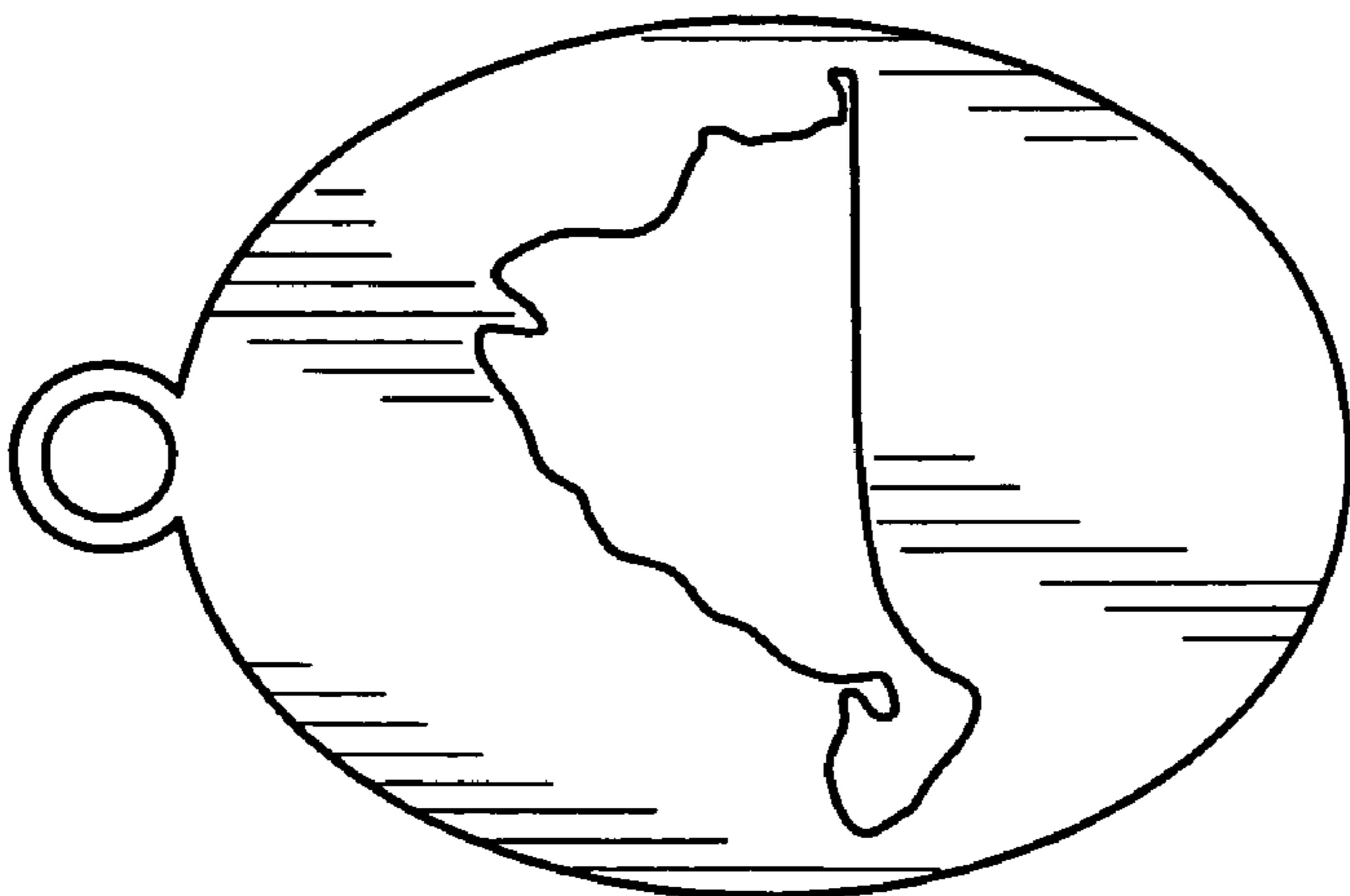


FIG. 9



FIG. 10




FIG. 12



FIG. 11



FIG. 14

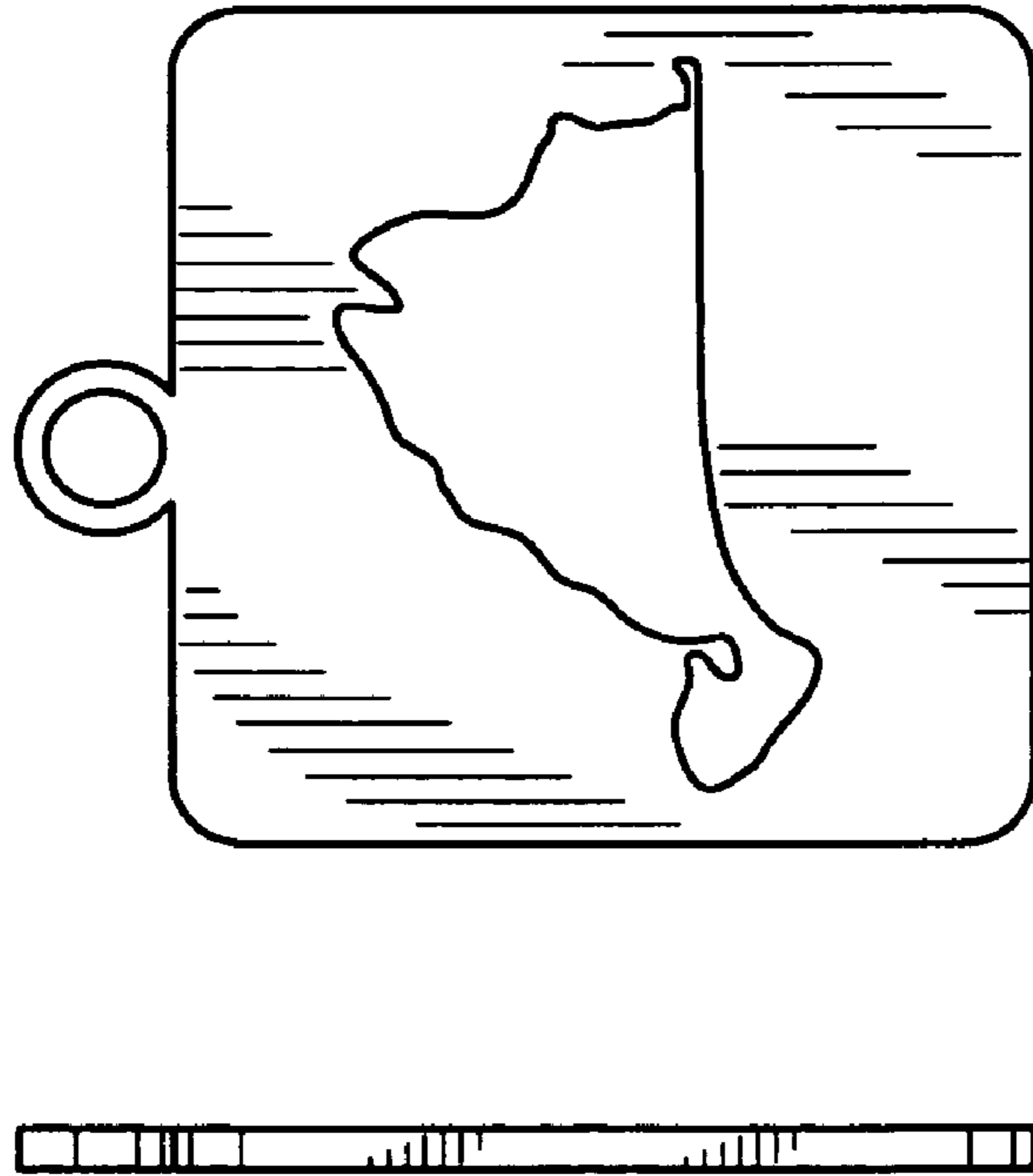


FIG. 15




FIG. 16



FIG. 17

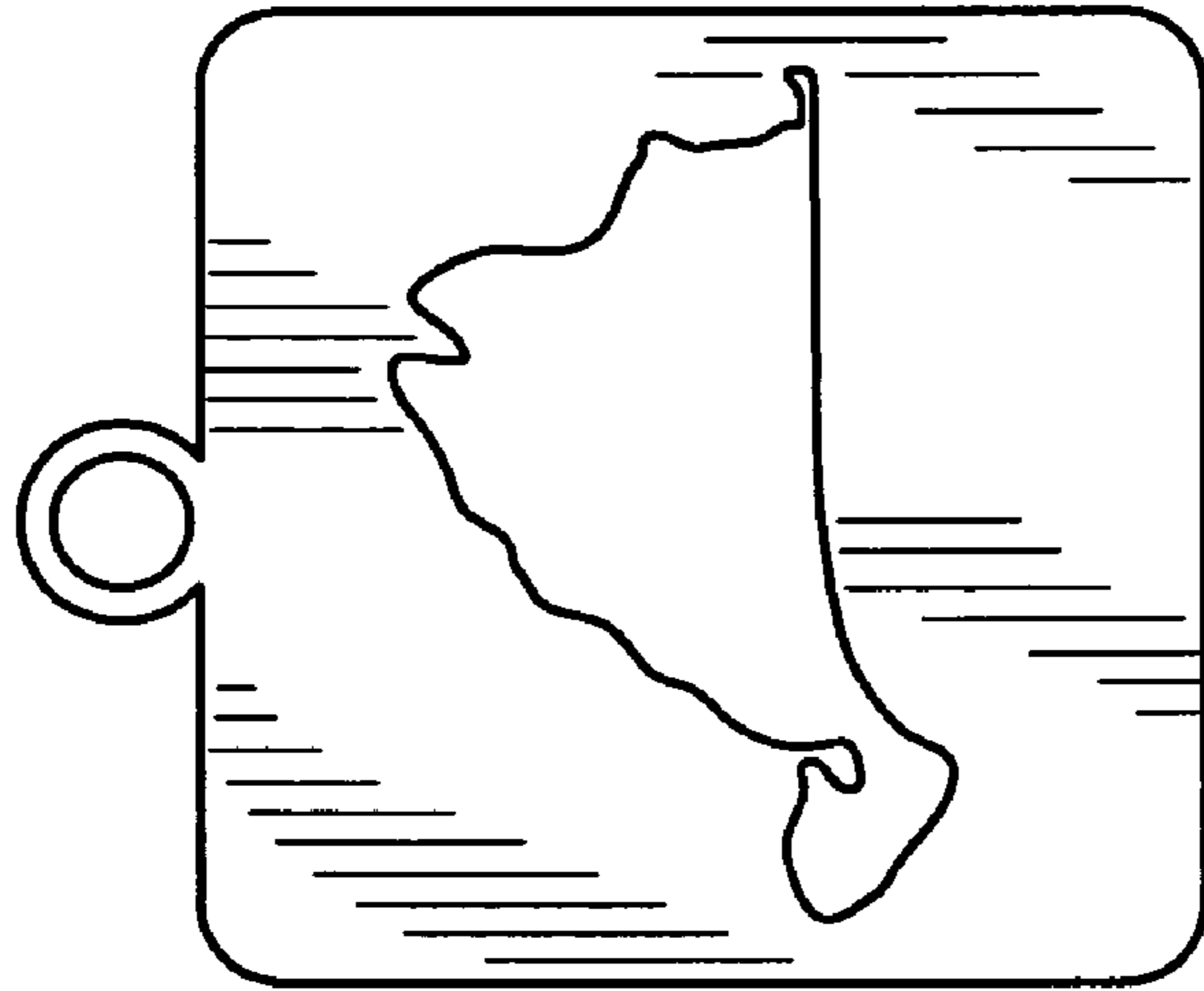


FIG. 18