



US00D421136S

United States Patent [19]
Doman

[11] **Patent Number: Des. 421,136**

[45] **Date of Patent: ** Feb. 22, 2000**

[54] **MOWSTRIP BORDER**

[75] Inventor: **Verl T. Doman**, Orem, Utah

[73] Assignee: **Bryce T. Doman**, American Fork, Utah

[**] Term: **14 Years**

[21] Appl. No.: **29/076,376**

[22] Filed: **Sep. 9, 1997**

[51] **LOC (7) Cl.** **25-01**

[52] **U.S. Cl.** **D25/113**

[58] **Field of Search** D25/113-117;
404/33-42; 405/284-6; D21/484, 486, 499-502,
504; 52/596, 604-5, 608-10

[56] **References Cited**

U.S. PATENT DOCUMENTS

D. 339,898	10/1993	Lane	D25/113
D. 378,702	4/1997	Blomquist et al.	D25/113
5,119,587	6/1992	Waltz	52/102
5,414,956	5/1995	Kheradpir	404/41

OTHER PUBLICATIONS

Sweet's General Building and Renovation Catalog, Buechel Stone Corp., Buyline 4673, "Colonial Pavers", p. 6, 1993.
Sweet's General Building and Renovation Catalog, Eldorado Stone, Buyline 5250, "River Rock Texture", (whitewater CSV-53), p. 7, 1993.

Primary Examiner—Louis S. Zarfes
Assistant Examiner—Robert Delehanty
Attorney, Agent, or Firm—Foster & Foster

[57] **CLAIM**

The ornamental design for a mowstrip border, as shown.

DESCRIPTION

FIG. 1 is a top perspective view of a mowstrip border embodying my new design;

FIG. 2 is a bottom perspective of the mowstrip border of FIG. 1;

FIG. 3 is a front elevational view thereof;

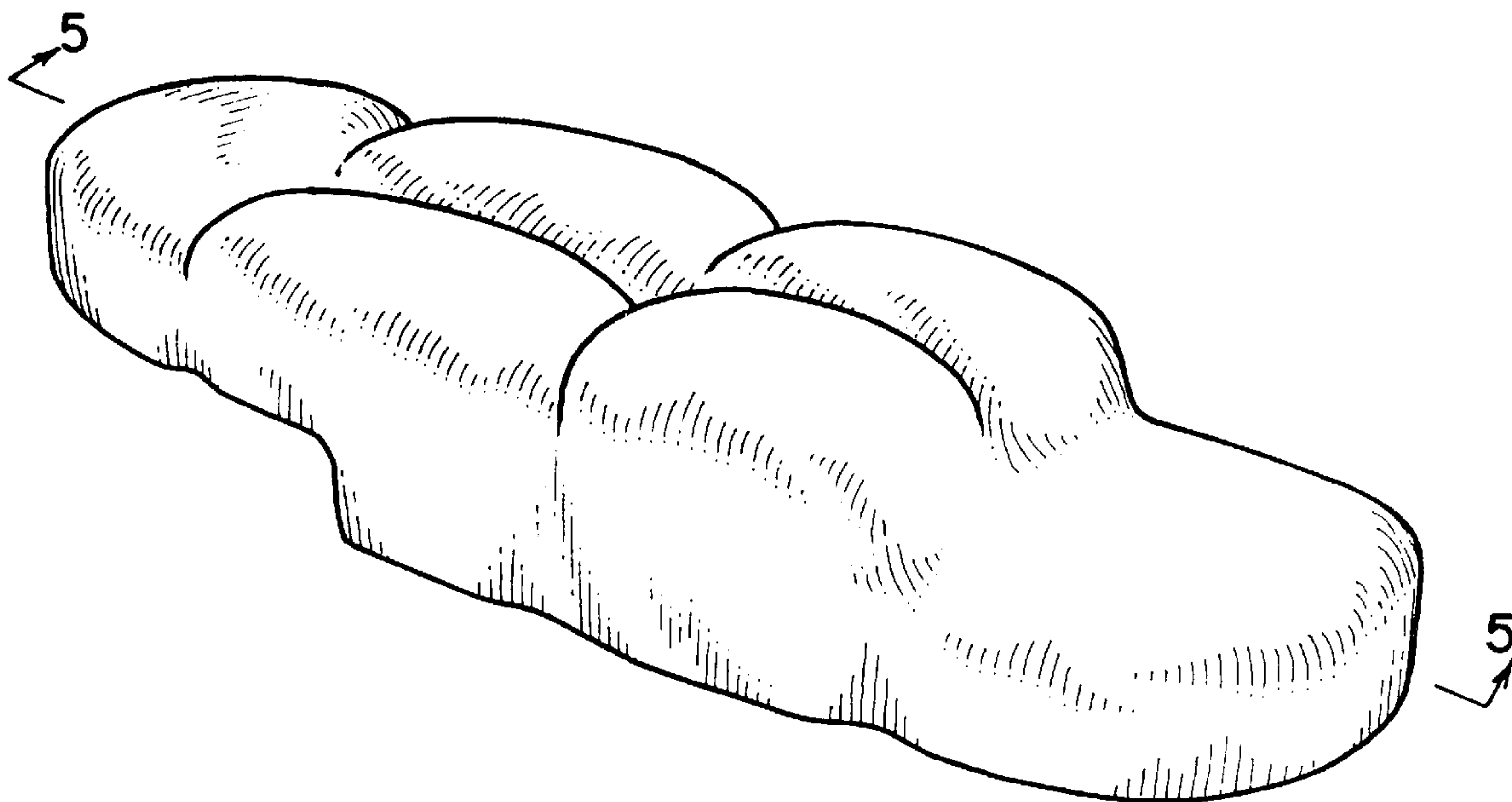
FIG. 4 is rear elevational view thereof;

FIG. 5 is a cross-sectional view thereof taken along lines 5—5 of FIG. 1;

FIG. 6 is an end elevational view looking from the left side of FIG. 1; and,

FIG. 7 is an end elevational view looking from the right side of FIG. 1.

1 Claim, 2 Drawing Sheets



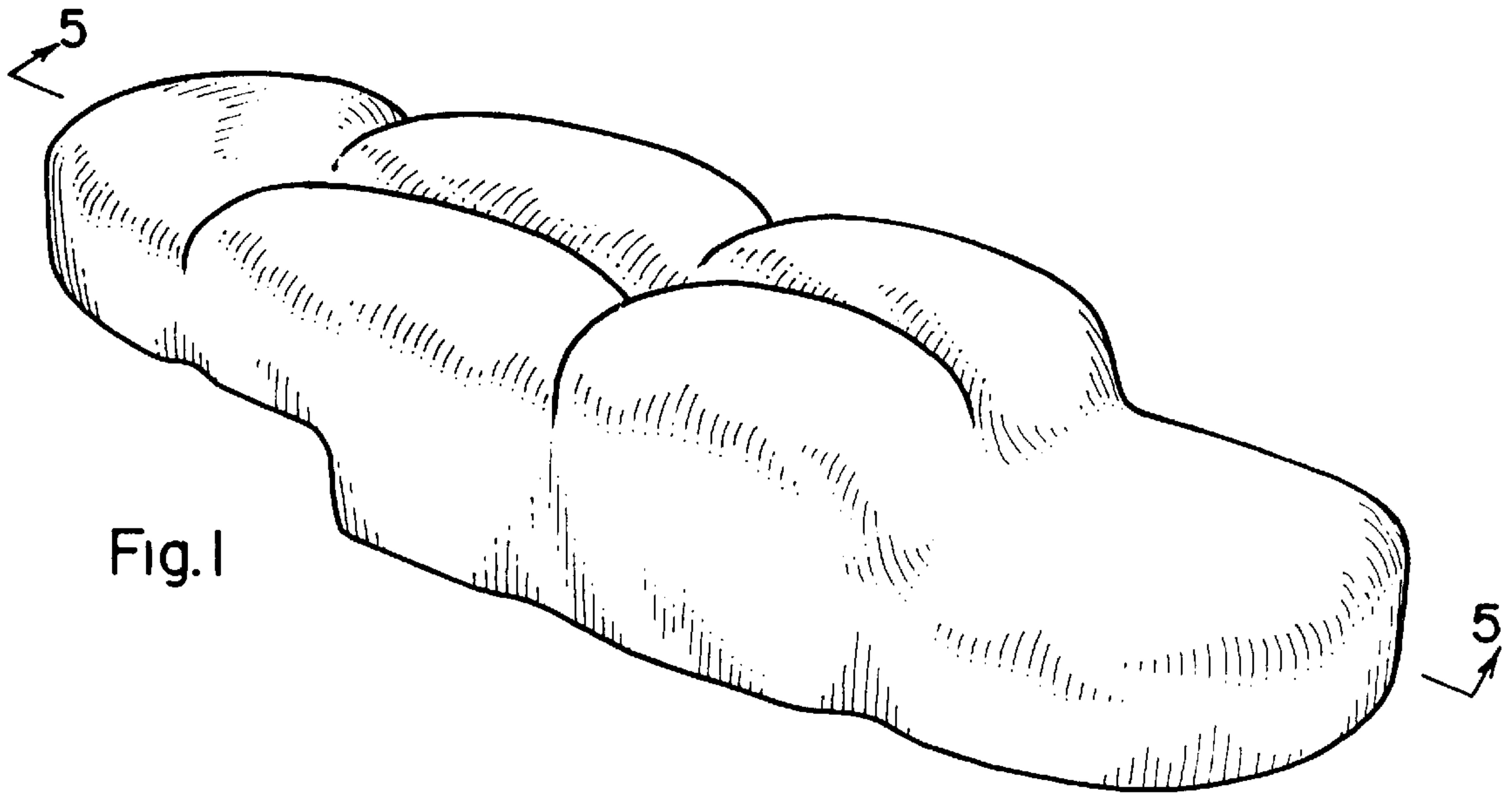


Fig. 1

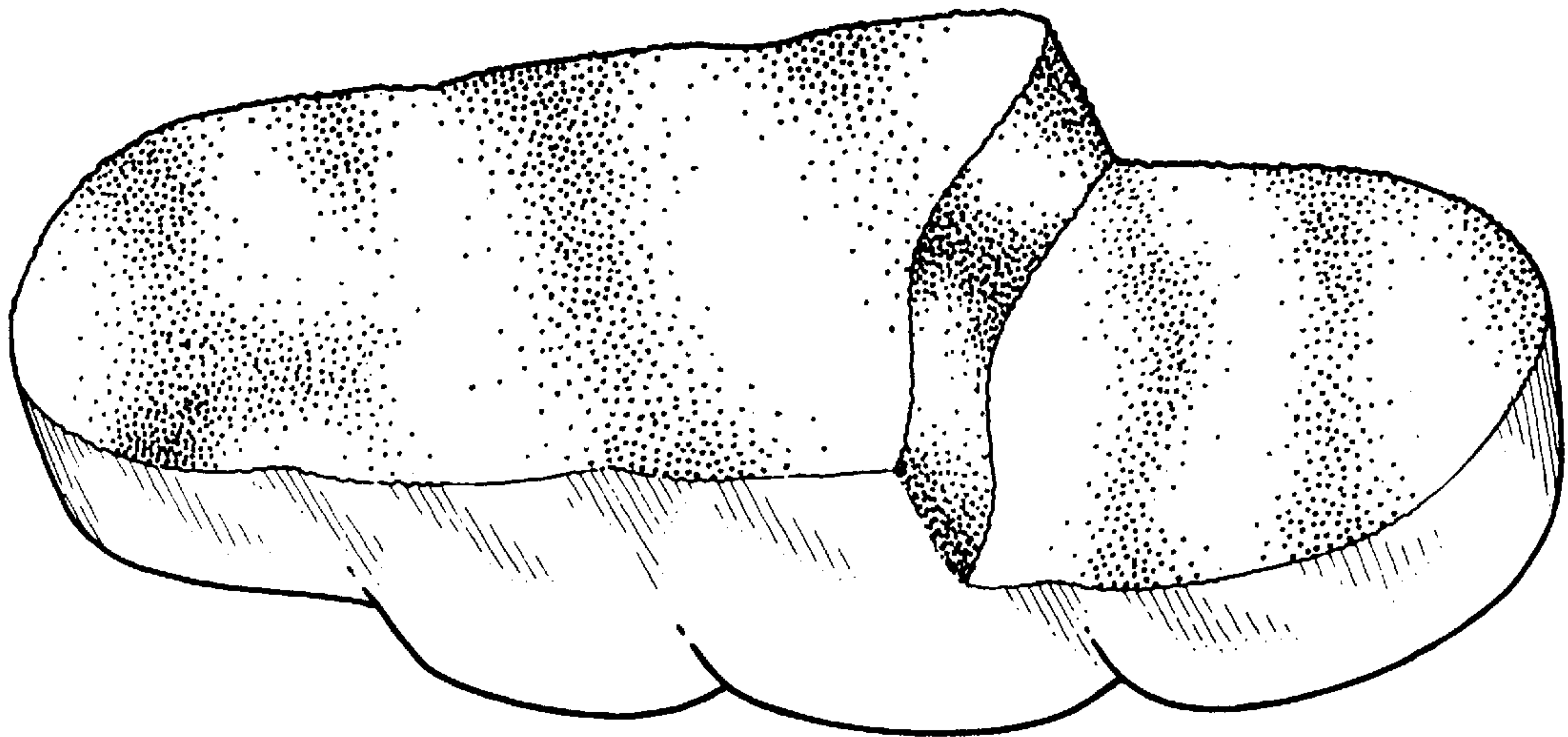


Fig. 2

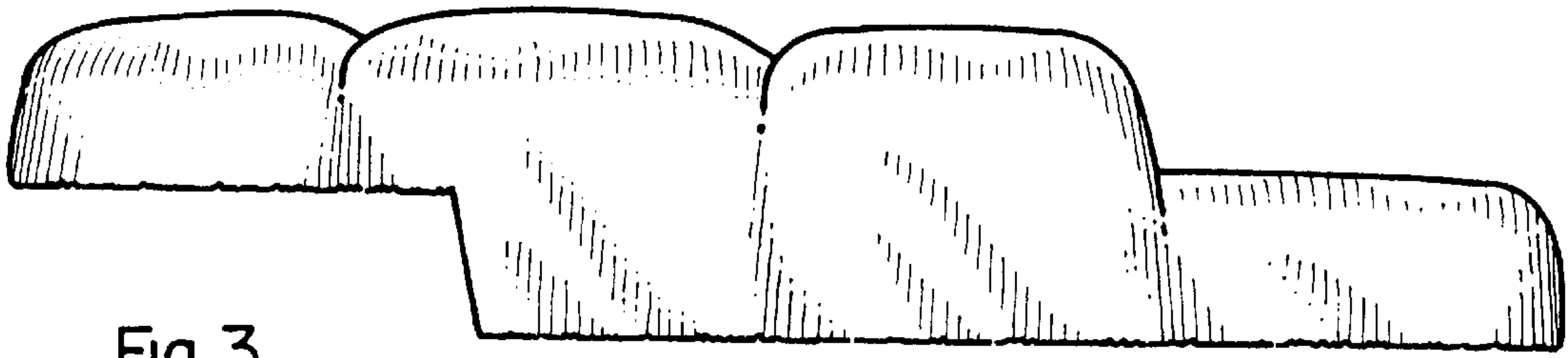


Fig. 3

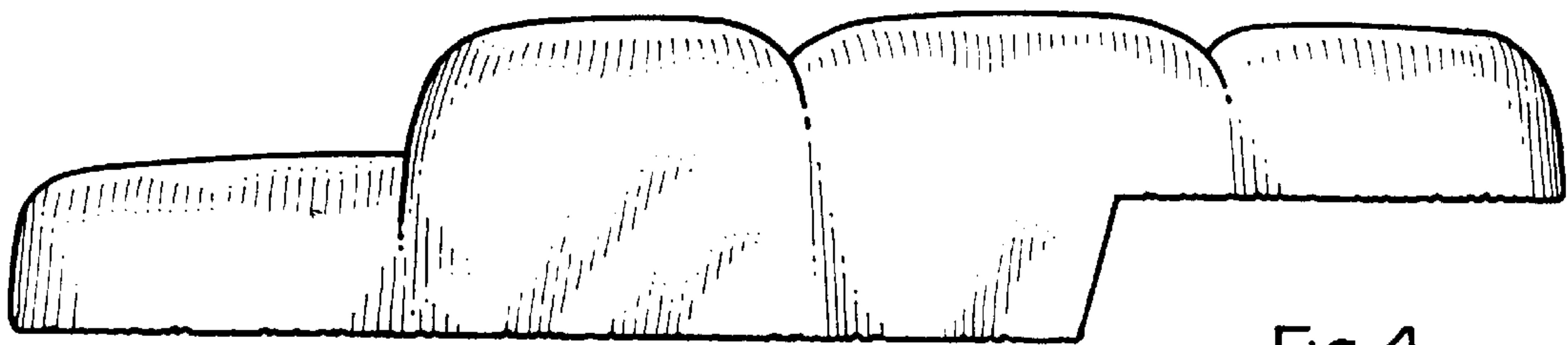


Fig. 4

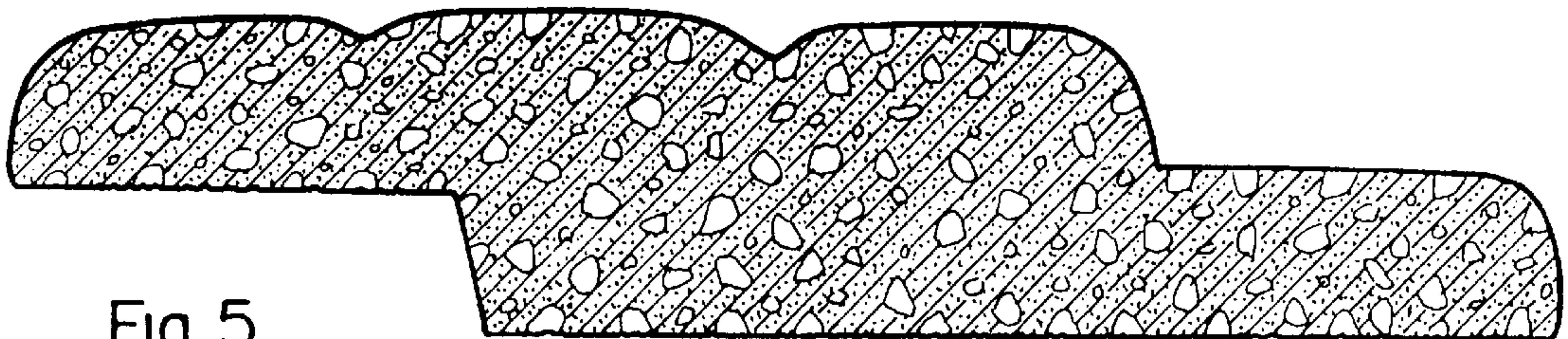


Fig. 5

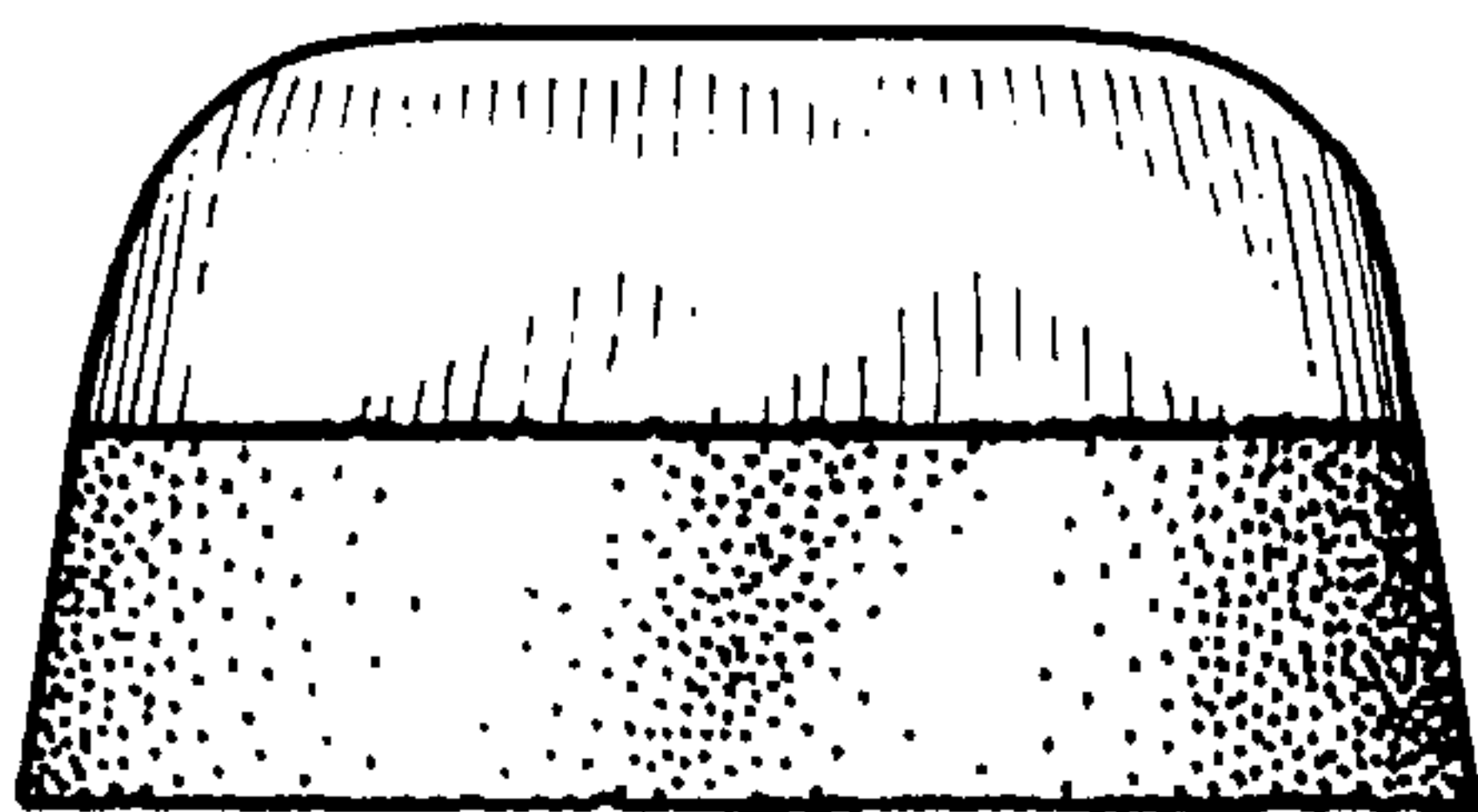


Fig. 6

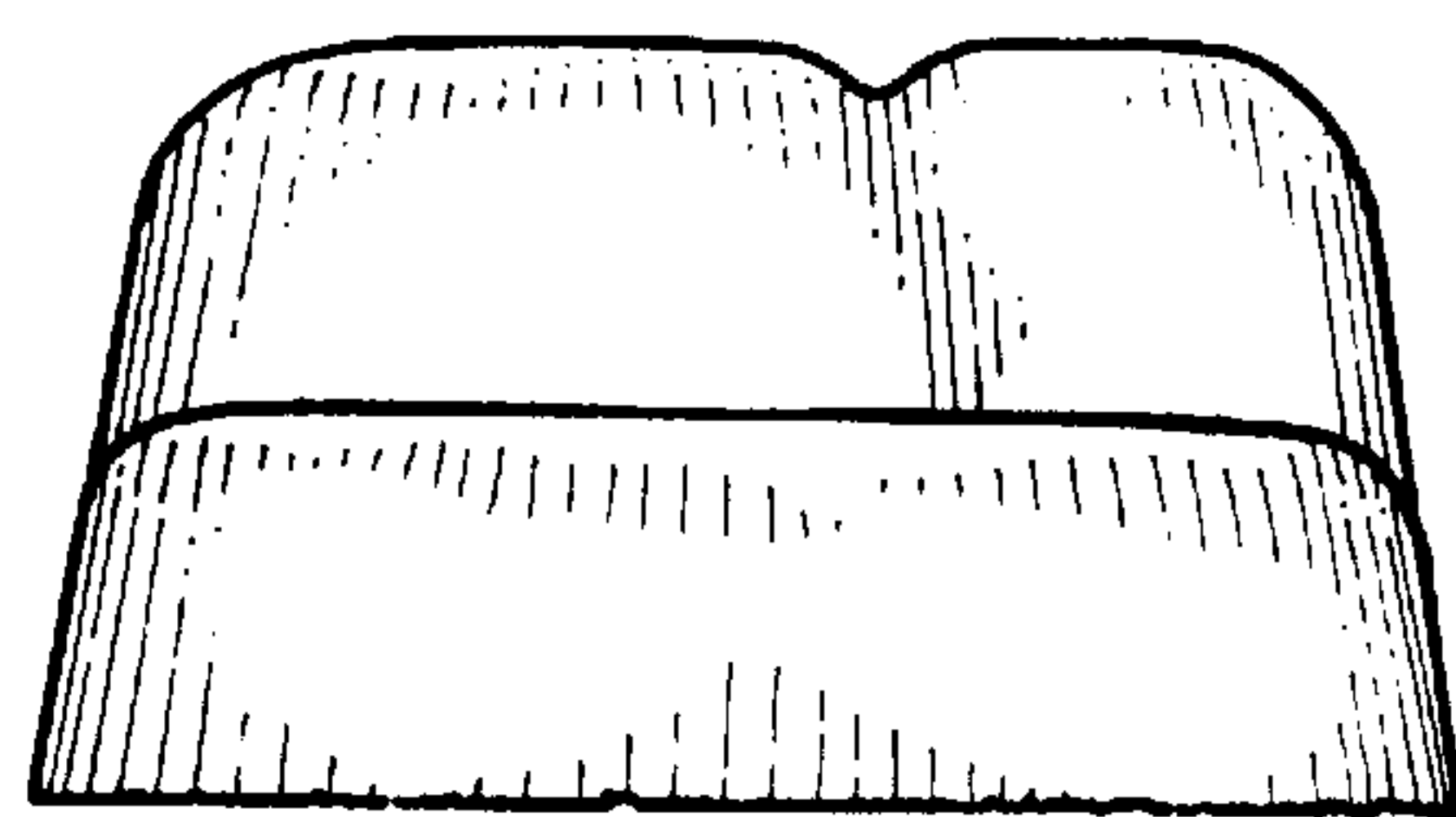


Fig. 7