



US00D408469S

# United States Patent [19]

Brennan

[11] Patent Number: Des. 408,469

[45] Date of Patent: \*\*Apr. 20, 1999

[54] GEOGRAPHIC PUZZLE MAP

5,686,154 11/1997 Brown, Jr. .... 428/33 X

[76] Inventor: Alison Brennan, 1071 Sunny Slope Dr., Mountainside, N.J. 07092

Primary Examiner—Dominic Simone  
Attorney, Agent, or Firm—Goldstein & Canino

[\*\*] Term: 14 Years

### [57] CLAIM

[21] Appl. No.: 29/090,071

The ornamental design for a geographic puzzle map, as shown and described.

[22] Filed: Jun. 29, 1998

### DESCRIPTION

[51] LOC (6) CL ..... 21-01

[52] U.S. Cl. .... D21/480

[58] Field of Search ..... D21/478-480;  
D19/61; 273/157 R, 153 R; 428/13

FIG. 1 is a diagrammatic top perspective view of a geographic puzzle map showing my new design.

FIG. 2 is a diagrammatic bottom perspective view thereof.

FIG. 3 is a top plan view thereof.

FIG. 4 is a bottom plan view thereof.

FIG. 5 is a front elevational view thereof.

FIG. 6 is a rear elevational view thereof.

FIG. 7 is a right side elevational view thereof; and,

FIG. 8 is a left side elevational view thereof.

### [56] References Cited

#### U.S. PATENT DOCUMENTS

- D. 170,113 4/1953 Sibrik et al. .... D21/478
- D. 392,002 3/1998 Harvey ..... D21/480
- 5,441,262 8/1995 Figone et al. .... 273/157 R

1 Claim, 6 Drawing Sheets

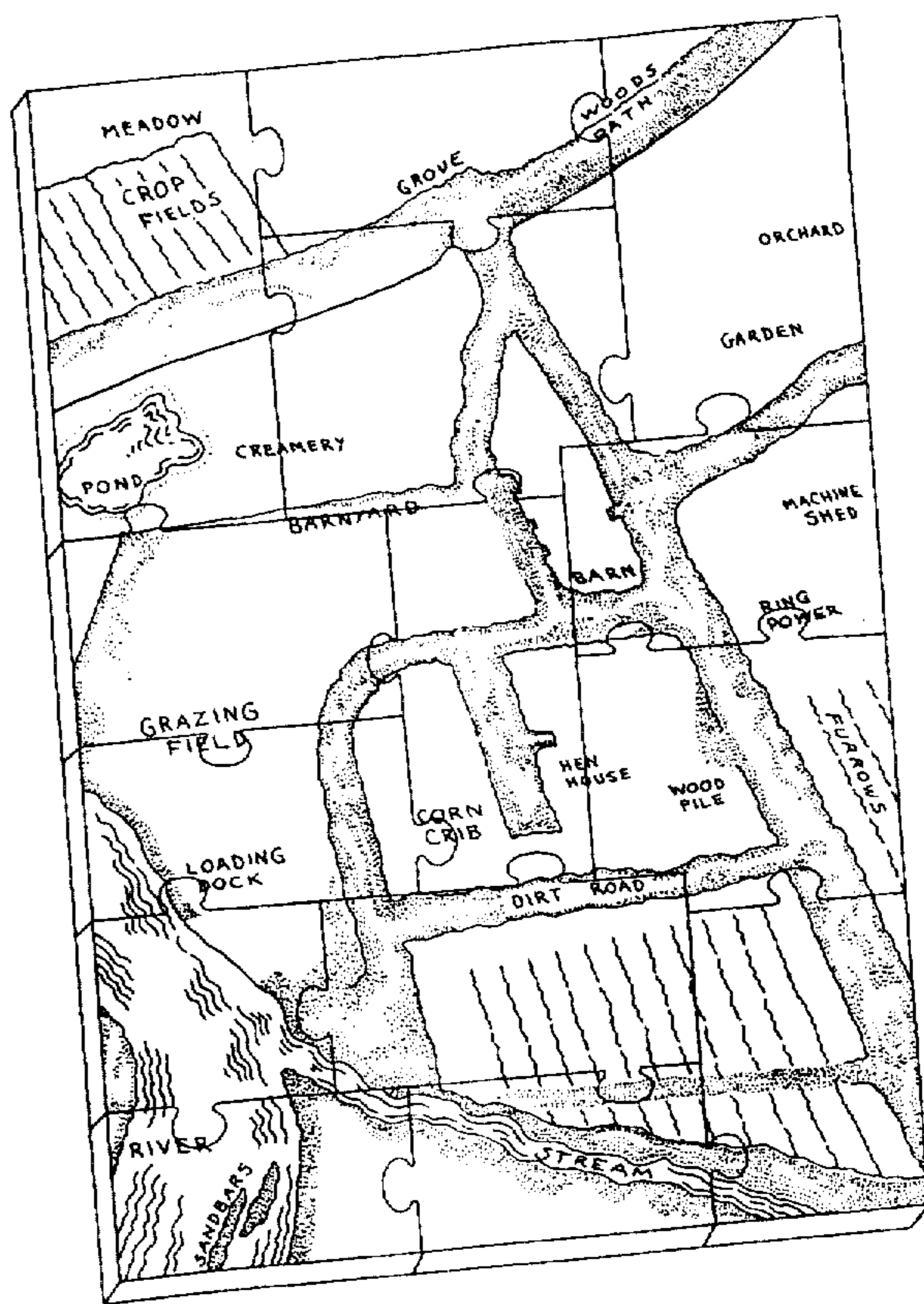
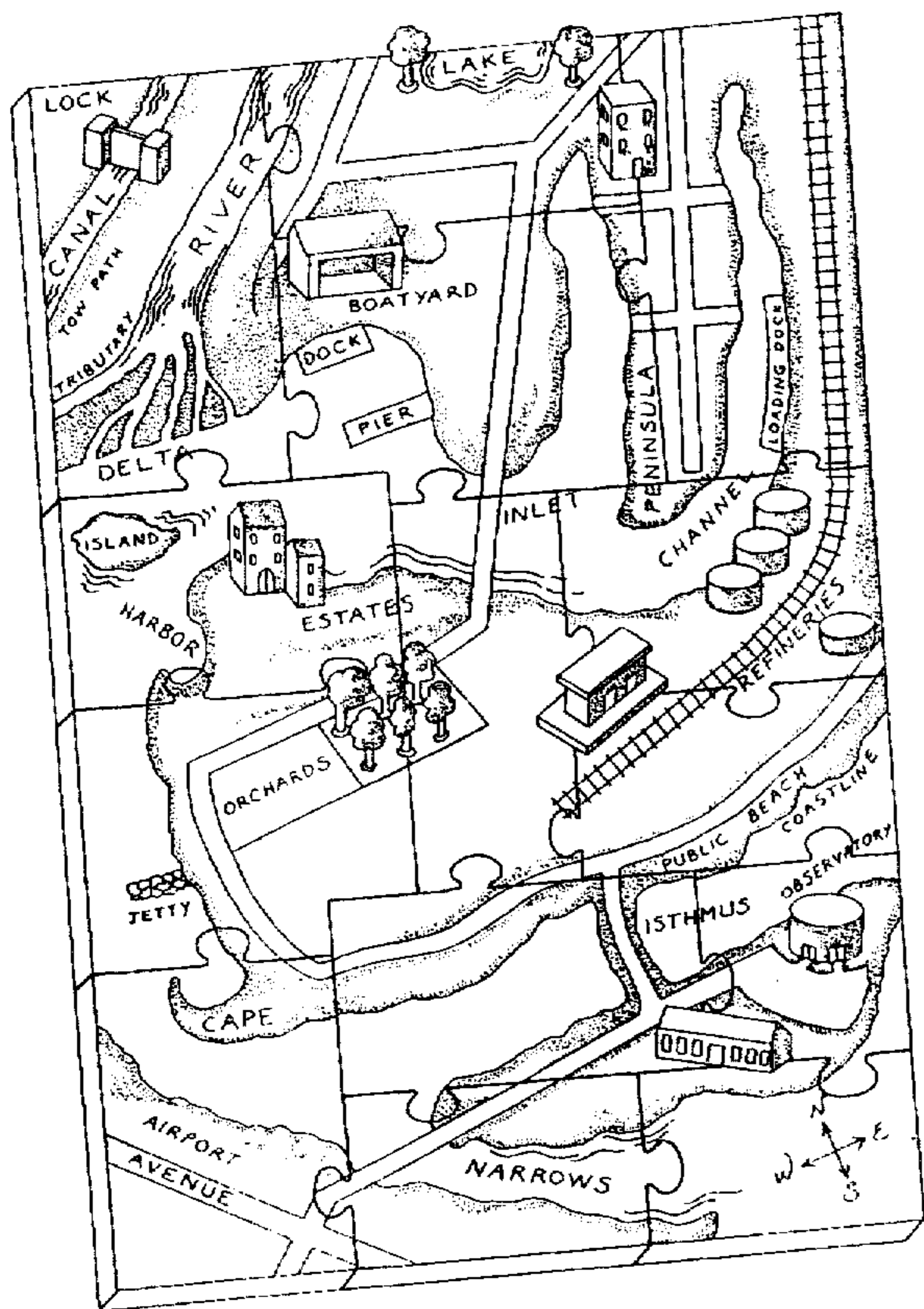


FIG. 1

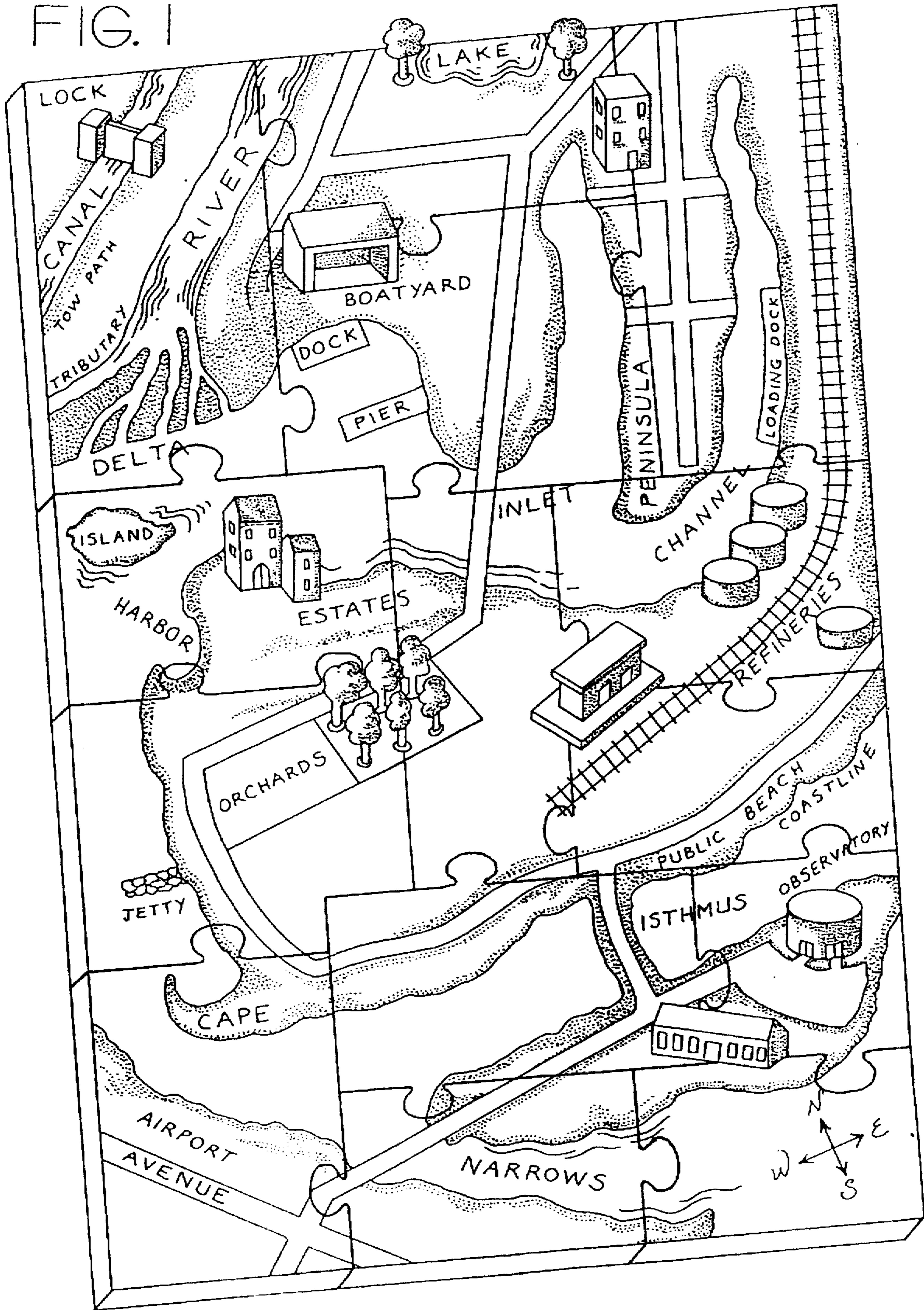


FIG. 2

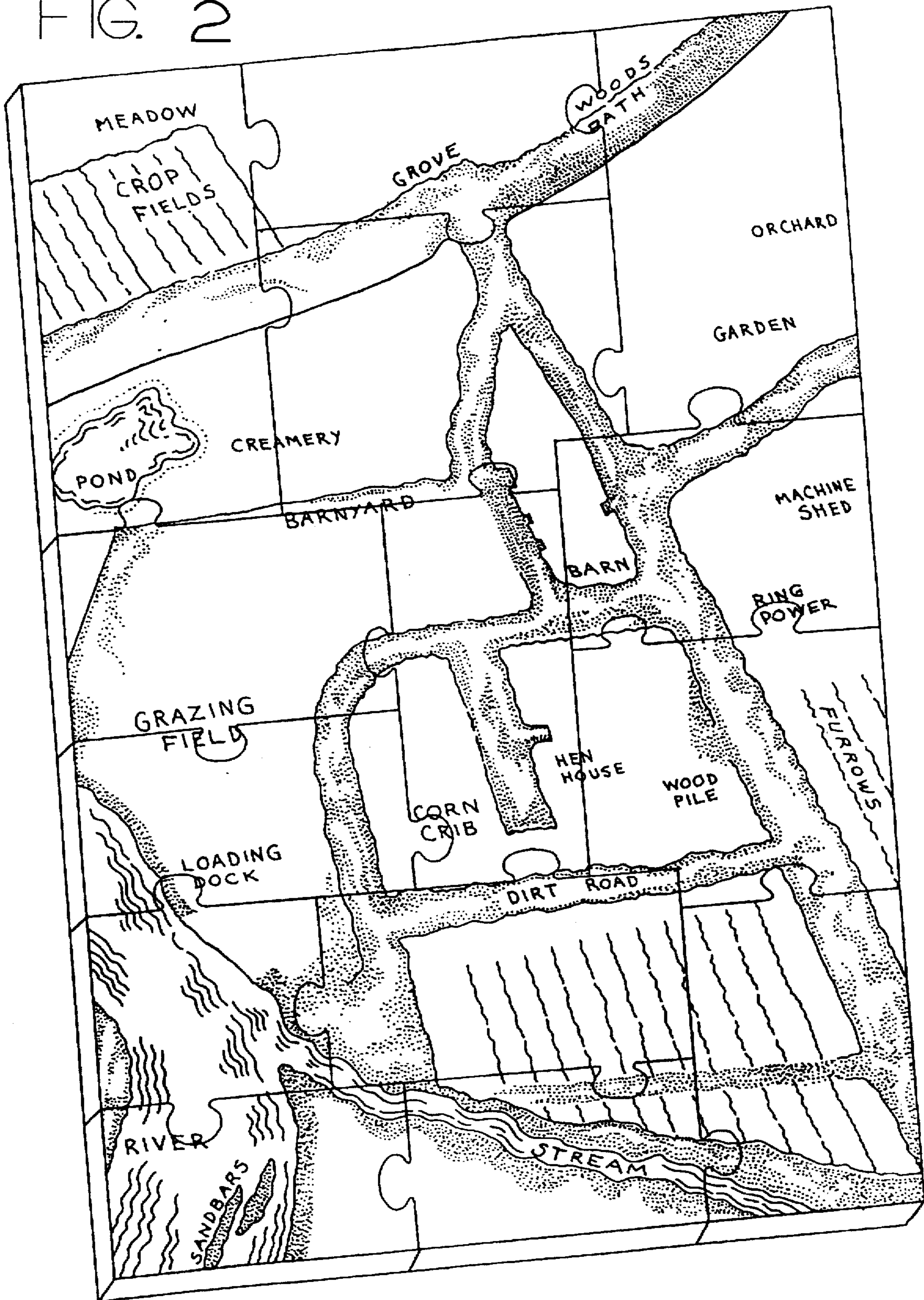


FIG. 3

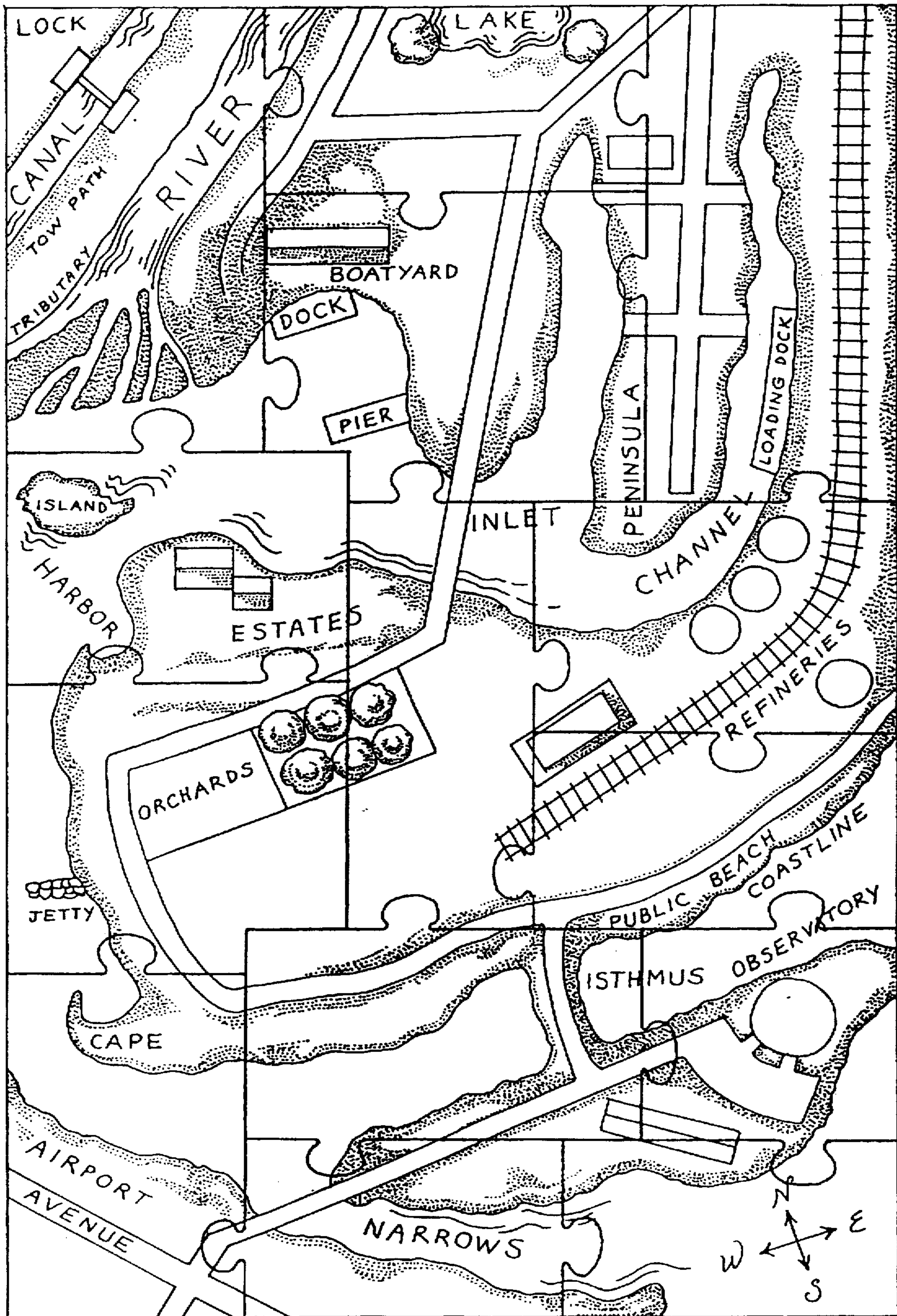


FIG. 4

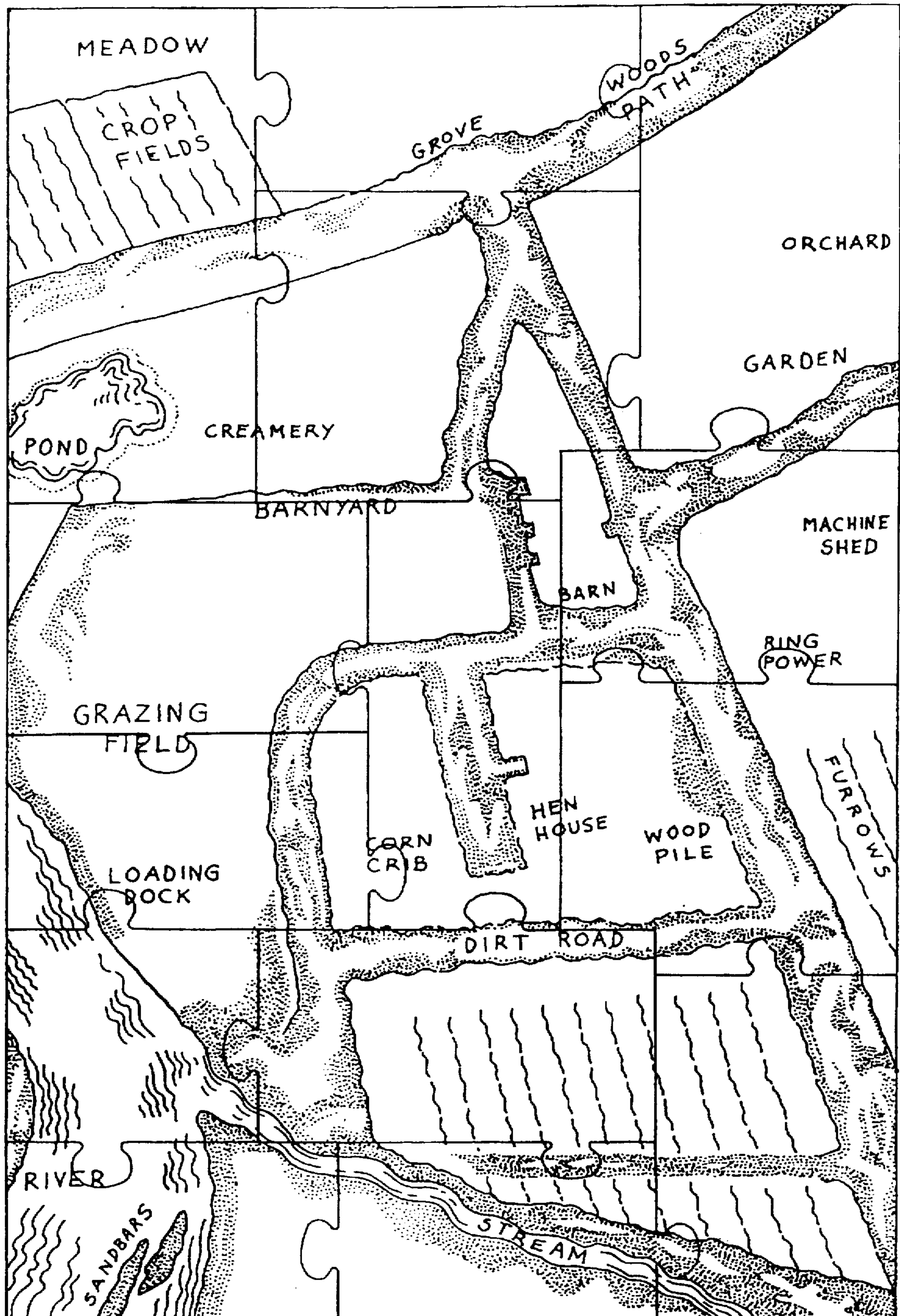


FIG. 5




FIG. 6

