



US00D352315S

# United States Patent [19]

[11] Patent Number: **Des. 352,315**

Sellers

[45] Date of Patent: **\*\* Nov. 8, 1994**

[54] **GOLF MAP MARKER**

1,970,697 8/1934 Hammitt ..... 40/299

[76] Inventor: **Glen G. Sellers**, 415 Daniels, Palestine, Tex. 75801

### OTHER PUBLICATIONS

[\*\*] Term: **14 Years**

Golf Day, early Summer 1991, p. 32, see circled picture frame; upper right.

[21] Appl. No.: **10,731**

Visual Systems Catalog, ©1988, see p. 247, circled map flags, upper right.

[22] Filed: **Jul. 16, 1993**

Jacobs Gardner Office Products, ©1989, see p. 717, circled map flags, upper left.

[52] U.S. Cl. .... **D19/65; D20/29; D21/234**

*Primary Examiner*—Martie Thompson  
*Attorney, Agent, or Firm*—Richard C. Litman

[58] Field of Search ..... 40/299, 584, 608, 622, 40/641, 904, 915; 24/13, 67 R, 67.9, 67.11; D19/65, 86, 90, 99, 100; D20/17, 22, 23, 27, 29; D21/234

### [57] CLAIM

The ornamental design for a golf map marker, as shown and described.

### [56] References Cited

### DESCRIPTION

#### U.S. PATENT DOCUMENTS

- D. 40,144 7/1909 Clungeon ..... D20/29
- D. 106,906 11/1937 Ziringer ..... D20/23
- D. 145,825 10/1946 Tilford ..... D20/29 X
- D. 146,109 12/1946 Jones ..... D20/11
- D. 153,568 4/1949 Wagner ..... D20/11
- D. 169,585 5/1953 Goodstein ..... D20/29
- D. 187,634 4/1960 Parker ..... D20/17
- D. 253,389 11/1979 South, Jr. .... D20/22 X
- D. 281,081 10/1985 Zwissler et al. .... D18/27

FIG. 1 is a front elevational view of a golf map marker showing my new design;


FIG. 2 is a front elevational view drawn to an enlarged scale;

FIG. 3 is a right side elevational view of FIG. 2, the left side being a mirror image thereof;

FIG. 4 is a top plan view of FIG. 2; and,

FIG. 5 is a bottom plan view of FIG. 2.

The rear of the article is plain and unornamented.



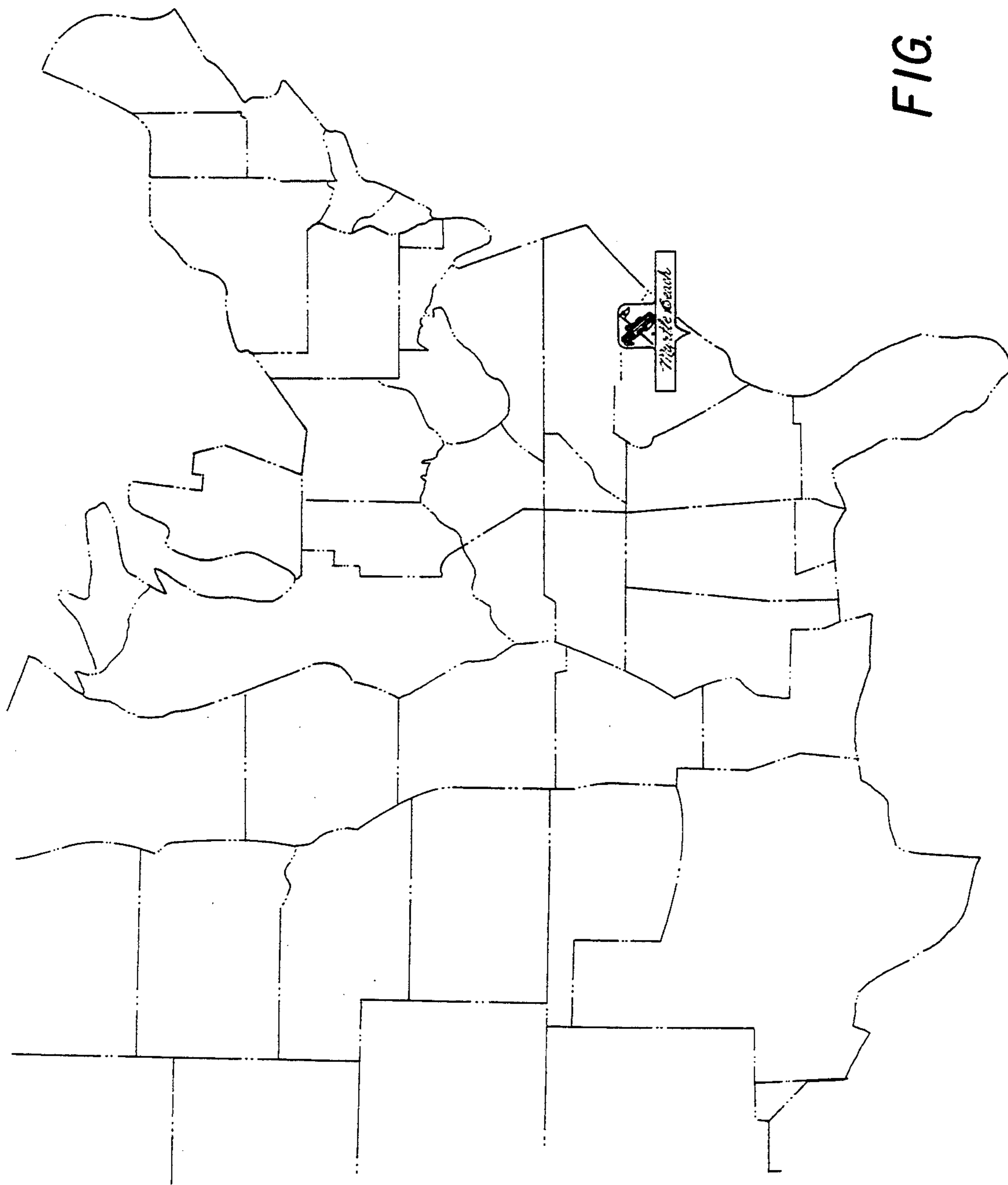


FIG. 1



FIG. 3




FIG. 2



FIG. 4



FIG. 5