

[54] **FOLDABLE MAP POUCH**

[76] **Inventor:** Karl D. Josselyn, 1311 Lakeshore Dr., Quinton, Va. 23141

[**] **Term:** 14 Years

[21] **Appl. No.:** 775,165

[22] **Filed:** Feb. 18, 1986

[52] **U.S. Cl.** D3/106; D3/52; 224/901

[58] **Field of Search** D3/30.1, 100, 106, 52; 150/112, 117; 224/270, 240, 253, 901, 245; 383/24, 38

[56] **References Cited**

U.S. PATENT DOCUMENTS

D. 261,826	11/1981	Webb	D3/52	X
D. 289,228	4/1987	Chinman	D3/30.1	
D. 293,392	12/1987	Lindon	D3/106	
1,493,594	5/1924	Binns	224/245	X
3,125,145	3/1964	Williams	150/117	
3,387,641	6/1968	Osborne	383/24	X
4,560,068	12/1985	Membrino	383/38	X

FOREIGN PATENT DOCUMENTS

1078797	6/1980	Canada	224/240
426004	3/1935	United Kingdom	150/117

Primary Examiner—Carmen H. Vales
Attorney, Agent, or Firm—Norman B. Rainer

[57] **CLAIM**

The ornamental design for a foldable map pouch, as shown and described.

DESCRIPTION

FIG. 1 is a perspective view of a foldable map pouch showing my new design; the belt shown in broken lines is for illustrative purposes only and forms no part of the claimed design;

FIG. 2 is a top plan view in partially extended condition;

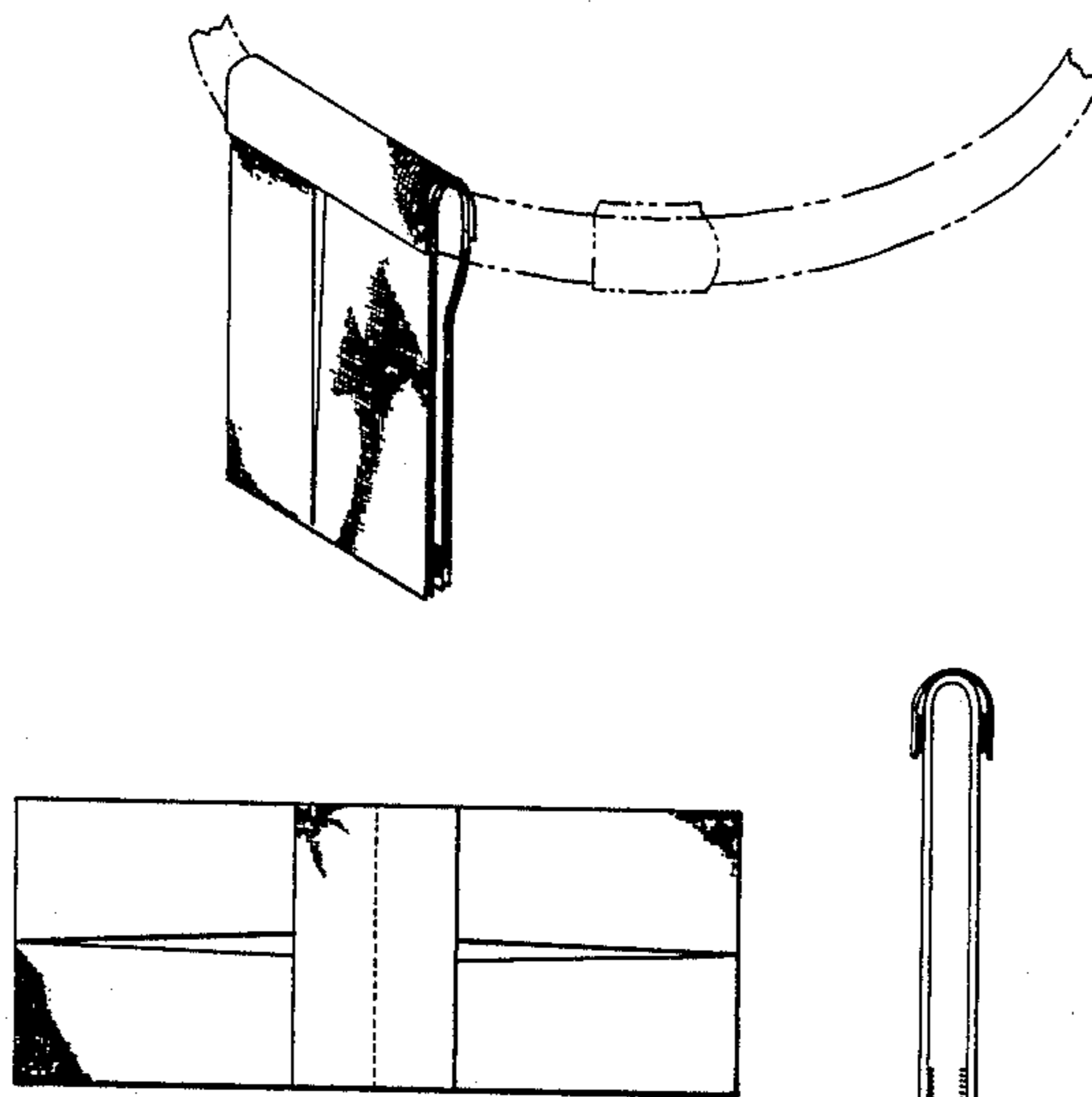
FIG. 3 is a bottom plan view thereof;

FIG. 4 is a right side elevational view of FIG. 1;

FIG. 5 is a left side elevational view thereof;

FIG. 6 is an interior perspective view in fully extended condition; and

FIG. 7 is an exterior perspective view thereof.



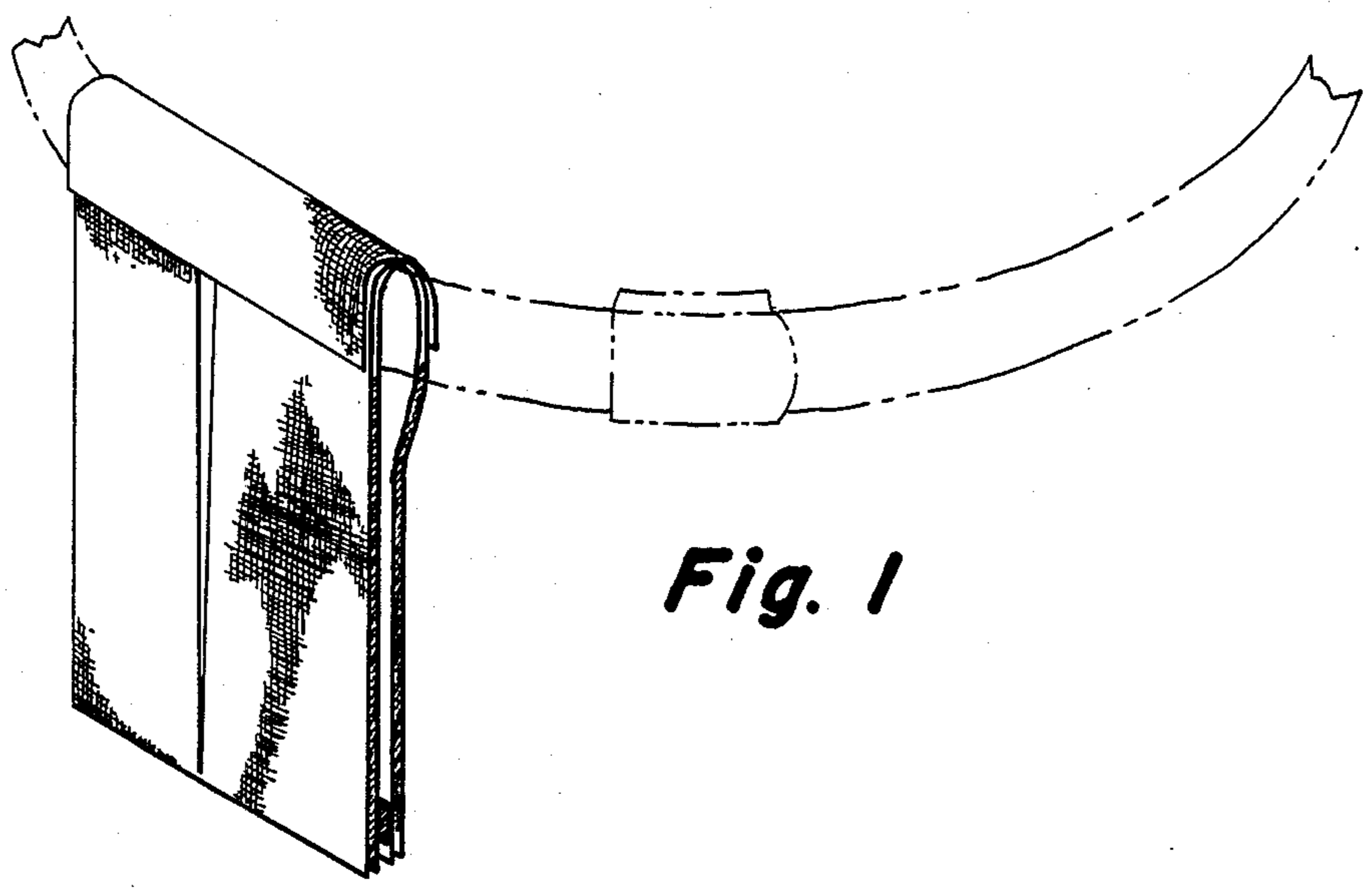


Fig. 1

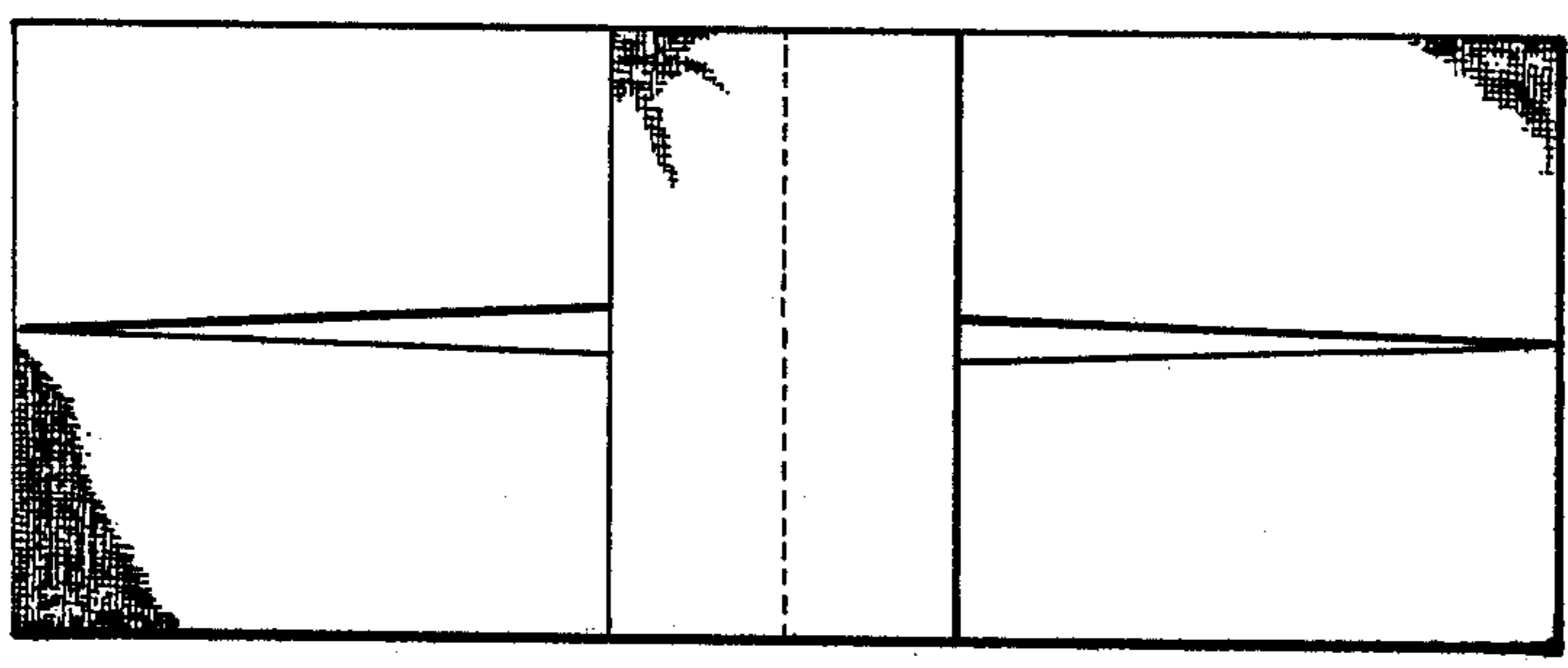


Fig. 2

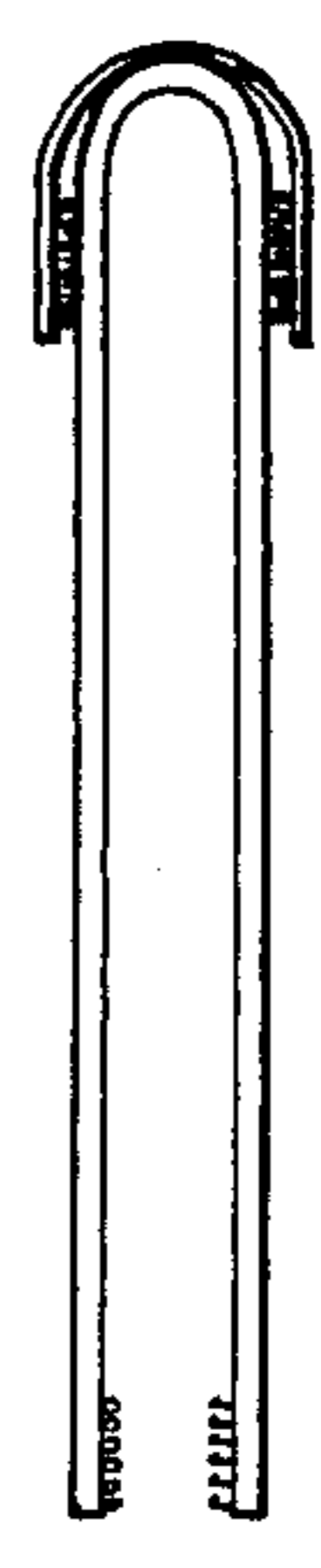


Fig. 4




Fig. 3

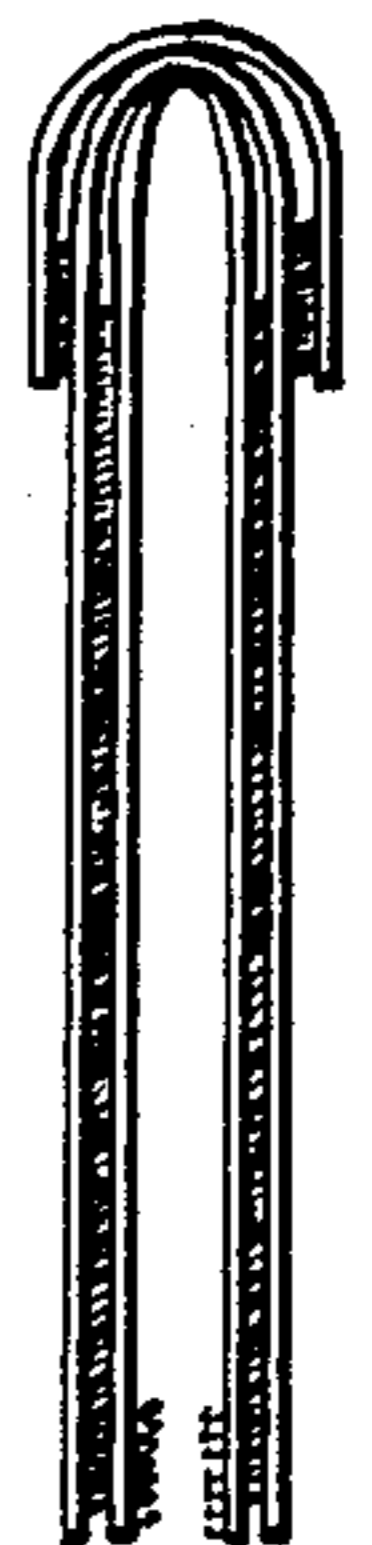


Fig. 5

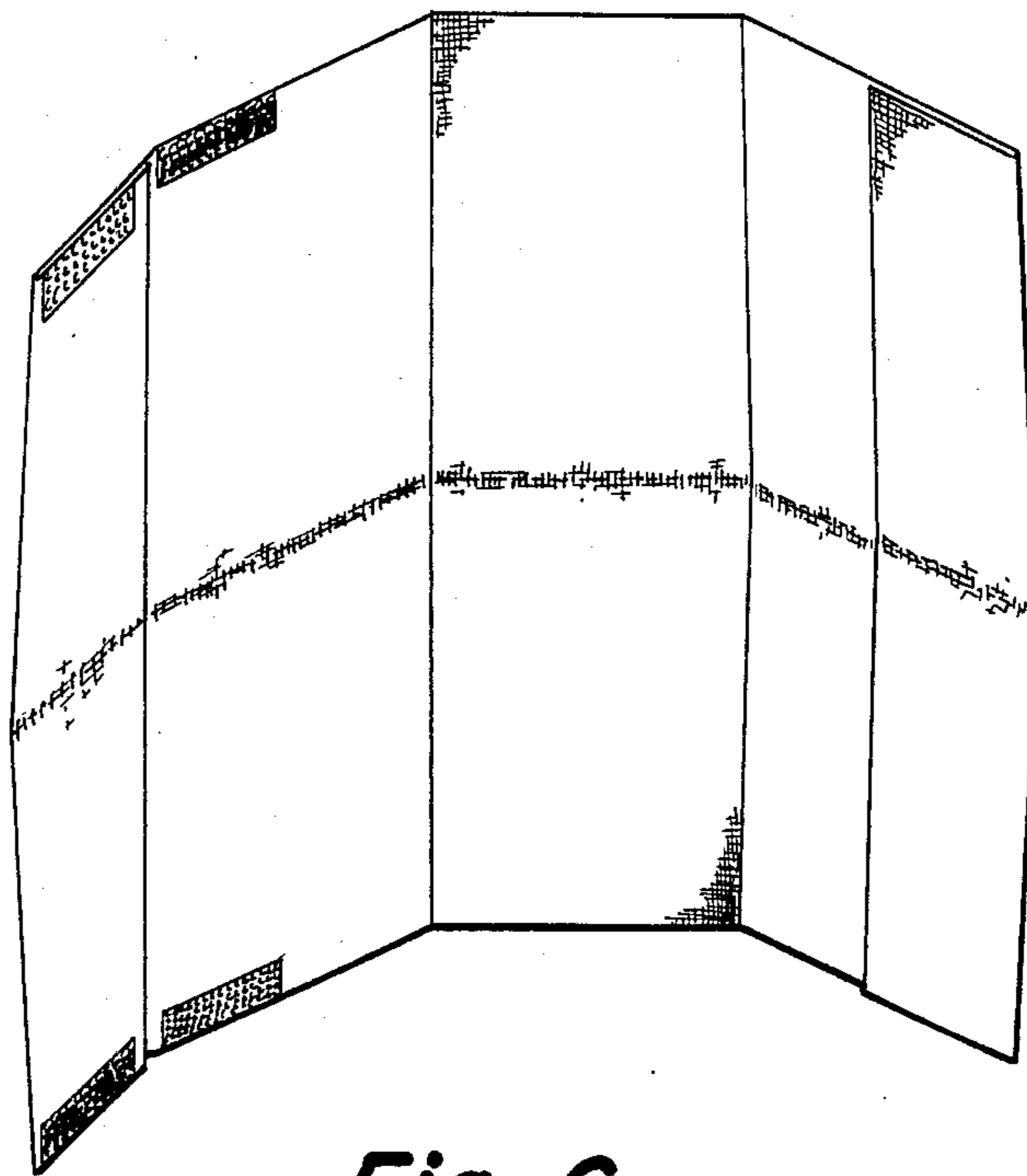


Fig. 6

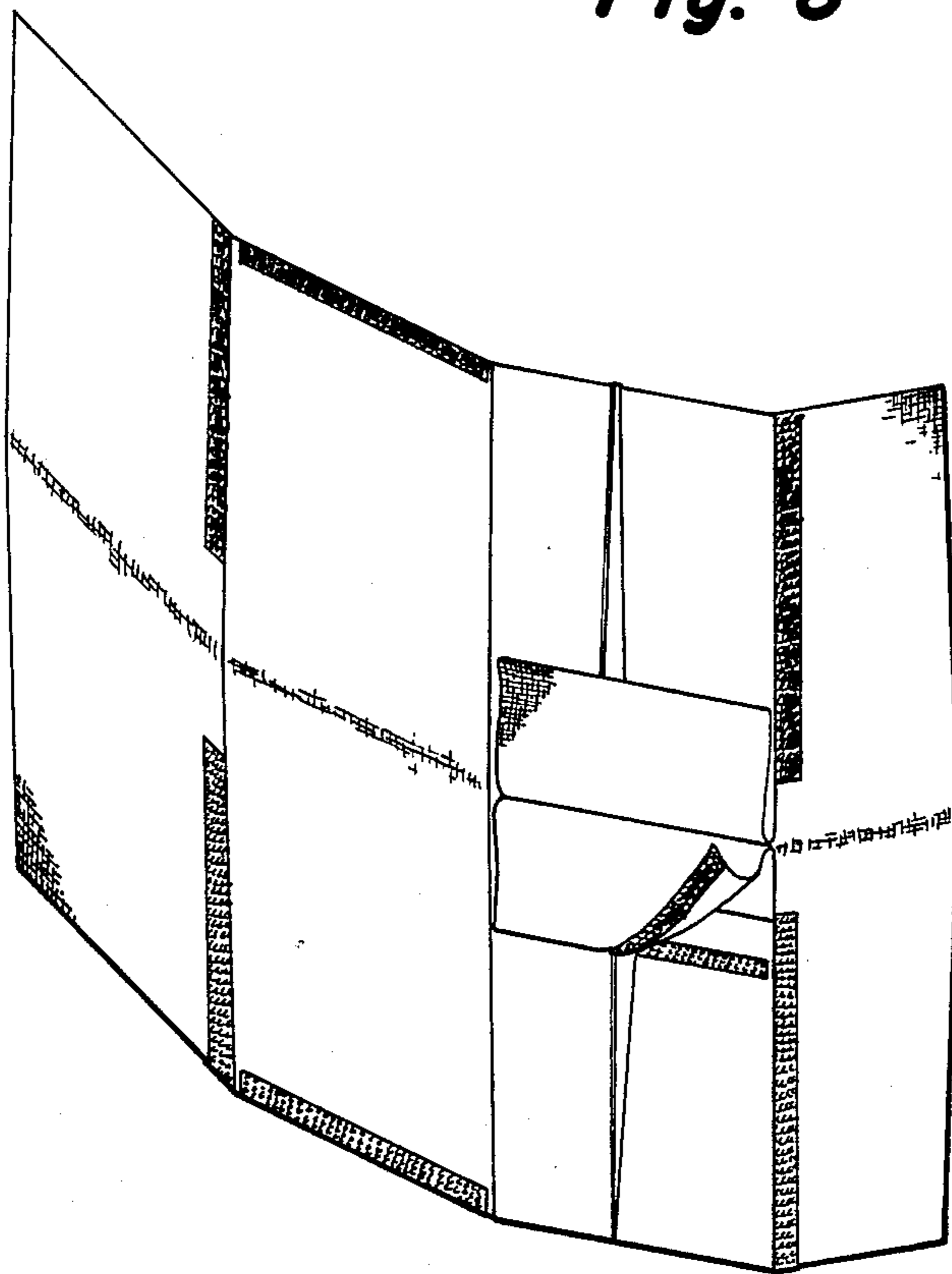


Fig. 7