

[54] PERMANENT LAND SURVEY MARKER

[76] Inventor: Joseph Laureat Garneau, 1205 Ernest Lavigne St., Sillery, Quebec, Canada

[\*\*] Term: 14 Years

[21] Appl. No.: 390,800

[22] Filed: Aug. 23, 1973

[51] Int. Cl. .... D10-99

[52] U.S. Cl. .... D10/66

[58] Field of Search .... D10/66; 52/103; 135/15 PE; D88/3 B

[56] References Cited

U.S. PATENT DOCUMENTS

|           |        |         |        |
|-----------|--------|---------|--------|
| 191,919   | 6/1877 | Bonner  | 52/103 |
| 401,782   | 4/1889 | Howlett | 52/103 |
| 1,037,147 | 8/1912 | Johnson | 52/103 |

|           |        |            |        |
|-----------|--------|------------|--------|
| 2,154,966 | 4/1939 | Vanderveer | 52/103 |
| 3,754,360 | 8/1973 | Herr       | 52/103 |

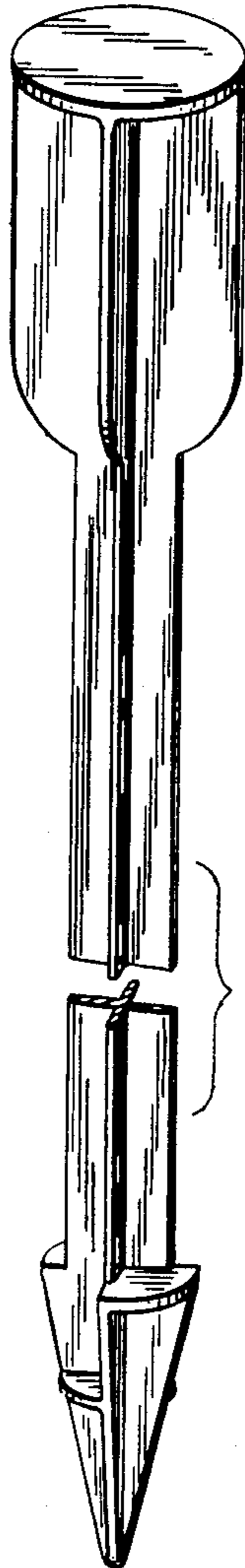
Primary Examiner—Nelson C. Holtje  
Attorney, Agent, or Firm—Raymond A. Robic

[57] CLAIM

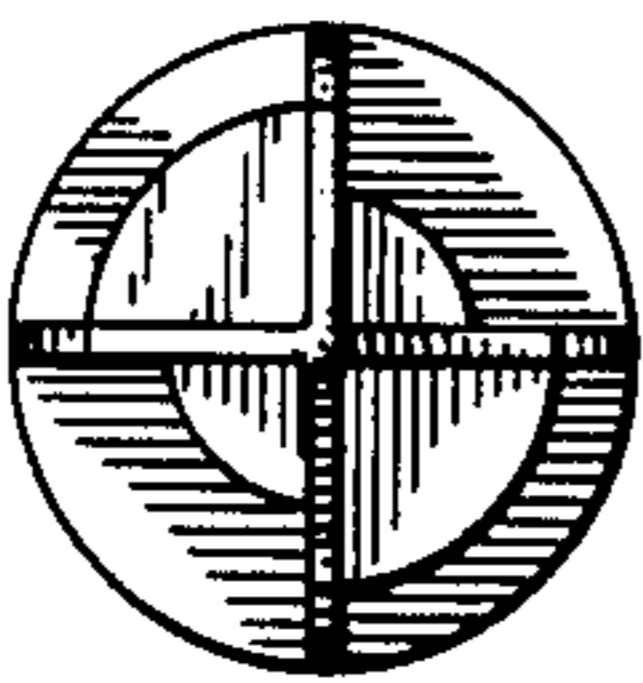
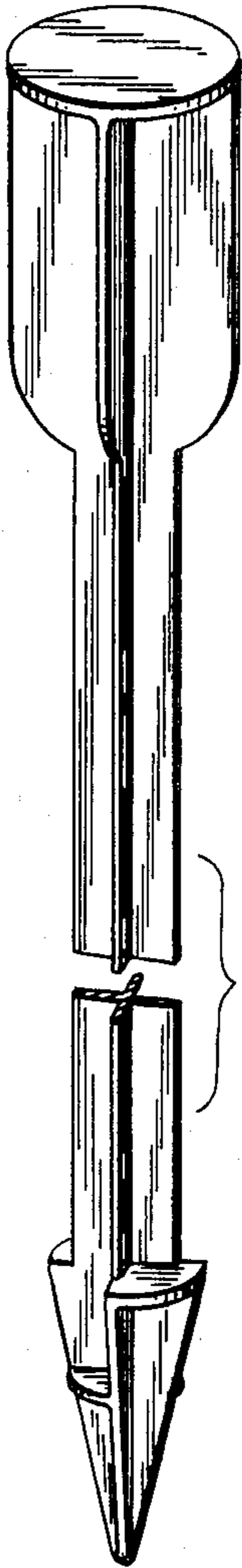
The ornamental design for a permanent land survey marker, substantially as shown and described.

DESCRIPTION

FIG. 1 is a top and side perspective view of a permanent land survey marker showing my new design, the center section shown broken away for ease of illustration; FIG. 2 is an opposite side elevational view thereof; FIG. 3 is a bottom plan view thereof; FIG. 4 is a sectional view as taken from line 4-4 of FIG. 2; FIG. 5 is a sectional view as taken from line 5-5 of FIG. 2.

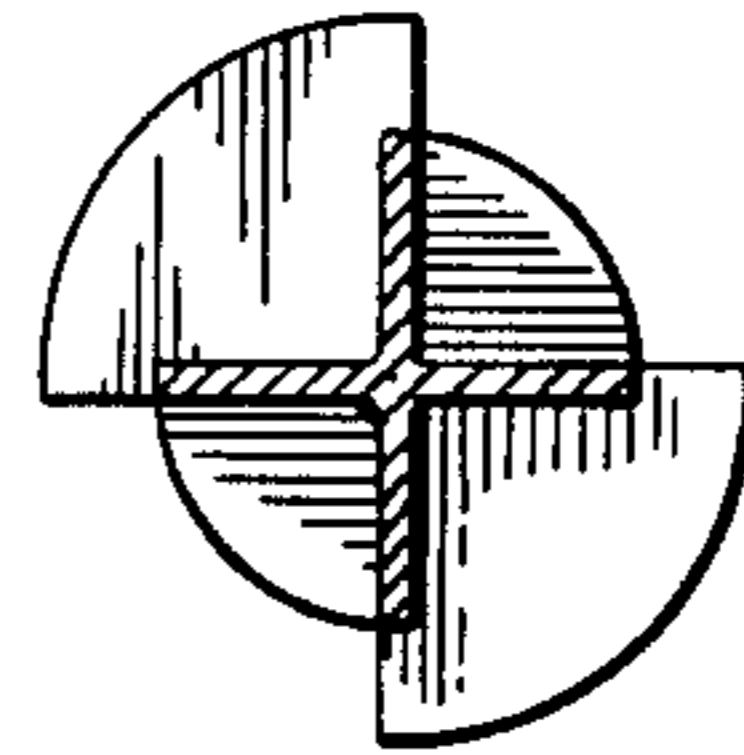



*Fig. 1*

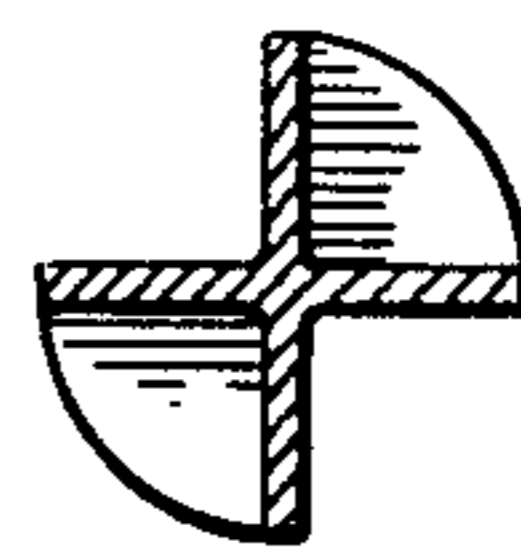


*Fig. 3*

*Fig. 2*



*Fig. 4*



*Fig. 5*