



US008688693B2

(12) **United States Patent**  
**Irish et al.**

(10) **Patent No.:** **US 8,688,693 B2**  
(45) **Date of Patent:** **Apr. 1, 2014**

(54) **COMPUTER-IMPLEMENTED SYSTEM AND METHOD FOR MANAGING CATEGORIES OF WAYMARKS**

6,985,929 B1 1/2006 Wilson et al.  
7,068,309 B2 6/2006 Toyama et al.  
7,089,198 B2 8/2006 Freedenberg et al.  
7,095,871 B2 8/2006 Jones et al.  
7,107,285 B2 9/2006 von Kaenel et al.  
7,231,400 B2 6/2007 Cameron et al.  
7,236,173 B2 6/2007 Chithambaram et al.  
7,421,476 B2 9/2008 Weaver

(71) Applicant: **Groundspeak, Inc.**, Seattle, WA (US)

(72) Inventors: **Jeremy A. Irish**, Seattle, WA (US); **Sean E. Boots**, Renton, WA (US); **Elias C. Alvord**, Seattle, WA (US)

(Continued)

(73) Assignee: **Groundspeak, Inc.**, Seattle, WA (US)

**OTHER PUBLICATIONS**

(\*) Notice: Subject to any disclaimer, the term of this patent is extended or adjusted under 35 U.S.C. 154(b) by 0 days.

Lim et al., "A Flexible Classification Scheme for Metadata Resources," Conference Proceedings, 2002, XP002392960, <http://citeseer.ist.psu.edu/lim02flexible.html>.

(Continued)

(21) Appl. No.: **13/752,336**

(22) Filed: **Jan. 28, 2013**

(65) **Prior Publication Data**

US 2013/0138694 A1 May 30, 2013

*Primary Examiner* — Baoquoc N To

*Assistant Examiner* — Andalib Lodhi

(74) *Attorney, Agent, or Firm* — Patrick J. S. Inouye; Makiko Coffland; Krista A. Wittman

**Related U.S. Application Data**

(62) Division of application No. 12/483,197, filed on Jun. 11, 2009, now Pat. No. 8,364,721.

(60) Provisional application No. 61/131,938, filed on Jun. 12, 2008.

(51) **Int. Cl.**  
**G06F 17/30** (2006.01)

(52) **U.S. Cl.**  
USPC ..... **707/724; 707/737; 707/803**

(58) **Field of Classification Search**  
USPC ..... **707/705, 724, 737, 803**  
See application file for complete search history.

(56) **References Cited**

**U.S. PATENT DOCUMENTS**

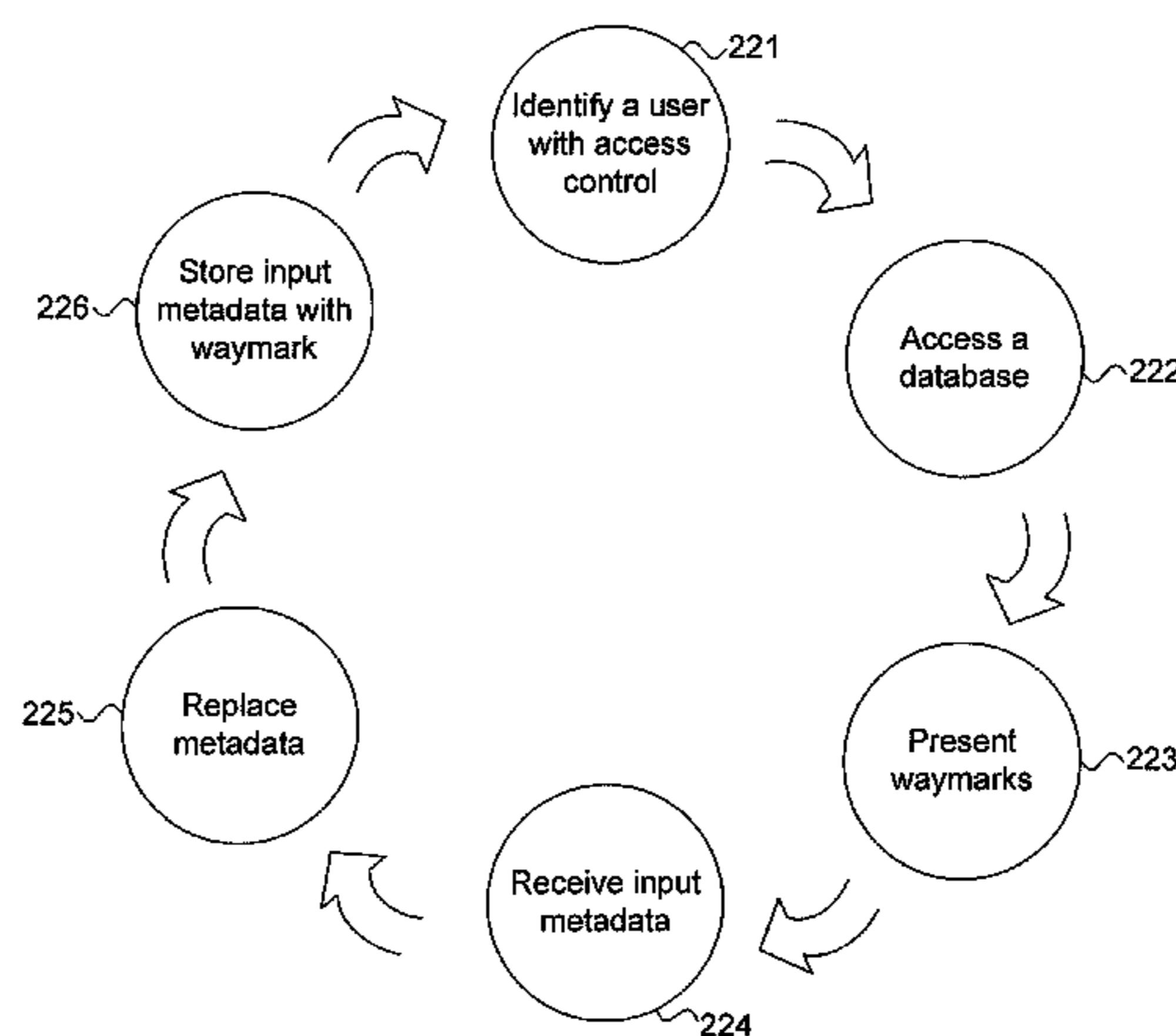
6,766,245 B2 7/2004 Padmanabhan  
6,889,247 B2 5/2005 Christie et al.  
6,985,905 B2 1/2006 Prompt et al.

(57) **ABSTRACT**

A computer-implemented system and method for managing categories of waymarks is provided. Waymark records are each associated with a category and maintained on a database. Each waymark record includes metadata associated with at least one variable and one or more attributes specifying a type of the metadata for each variable. Access to the database is provided. A user having access to the database is identified based on a list of authorized users. A request from the user to present one such category and the associated waymark records is received. At least one waymark record from the requested category is processed. Input metadata is received from the user consistent with the variables and the attributes for that waymark record. At least a portion of the metadata is replaced with the input metadata.

**14 Claims, 23 Drawing Sheets**

220



(56)

**References Cited**

U.S. PATENT DOCUMENTS

7,437,358 B2 10/2008 Arrouye et al.  
 7,739,038 B2 6/2010 Coch et al.  
 7,873,697 B2 1/2011 Goldstein et al.  
 7,895,191 B2 2/2011 Colossi et al.  
 2002/0055924 A1\* 5/2002 Liming ..... 707/100  
 2002/0087532 A1 7/2002 Barritz et al.  
 2003/0189592 A1 10/2003 Boresjo  
 2004/0066391 A1 4/2004 Daily et al.  
 2004/0070678 A1\* 4/2004 Toyama et al. .... 348/231.3  
 2004/0220791 A1 11/2004 Lamkin et al.  
 2005/0063083 A1 3/2005 Dart et al.  
 2005/0120006 A1\* 6/2005 Nye ..... 707/3  
 2005/0132224 A1 6/2005 Estrada et al.  
 2005/0156715 A1 7/2005 Zou et al.  
 2005/0165861 A1 7/2005 Christie et al.  
 2005/0203931 A1 9/2005 Pingree et al.  
 2005/0228665 A1 10/2005 Kobayashi et al.  
 2006/0041375 A1 2/2006 Witmer et al.  
 2006/0167937 A1 7/2006 Tierney

2006/0244830 A1\* 11/2006 Davenport et al. .... 348/148  
 2007/0070434 A1\* 3/2007 Egan et al. .... 358/403  
 2009/0026269 A1\* 1/2009 Connell et al. .... 235/462.41  
 2010/0235394 A1\* 9/2010 Sukanen et al. .... 707/782

OTHER PUBLICATIONS

Lim et al., "Supporting Field Study with Personalized Project Spaces in a Geographical Digital Library," Conference Proceedings of 7th International Conference of Asian Digital Libraries (ICADL2004), Nov. 2004, XP002392961, <http://www.ntu.edu.sg/home/axsun/>.  
 Candela et al., "The Personalized, Collaborative Digital Library Environment Cyclades and Its Collections Management," Conference Proceedings—SIGIR 2003, 2003, pp. 156-172, XP019002180.  
 Liu et al., "A Java-Based Digital Library Portal for Geography Education," Science of Computer Programming, 2004, XP002392962, <http://citeseer.ist.psu.edu/liu04javabased.html>.  
 Lim et al., "On Organizing and Accessing Geospatial and Georeferenced Web Resources Using the G-Portal System," Internet Publication, No. 5, Oct. 2004, XP004842400.

\* cited by examiner

Fig. 1.

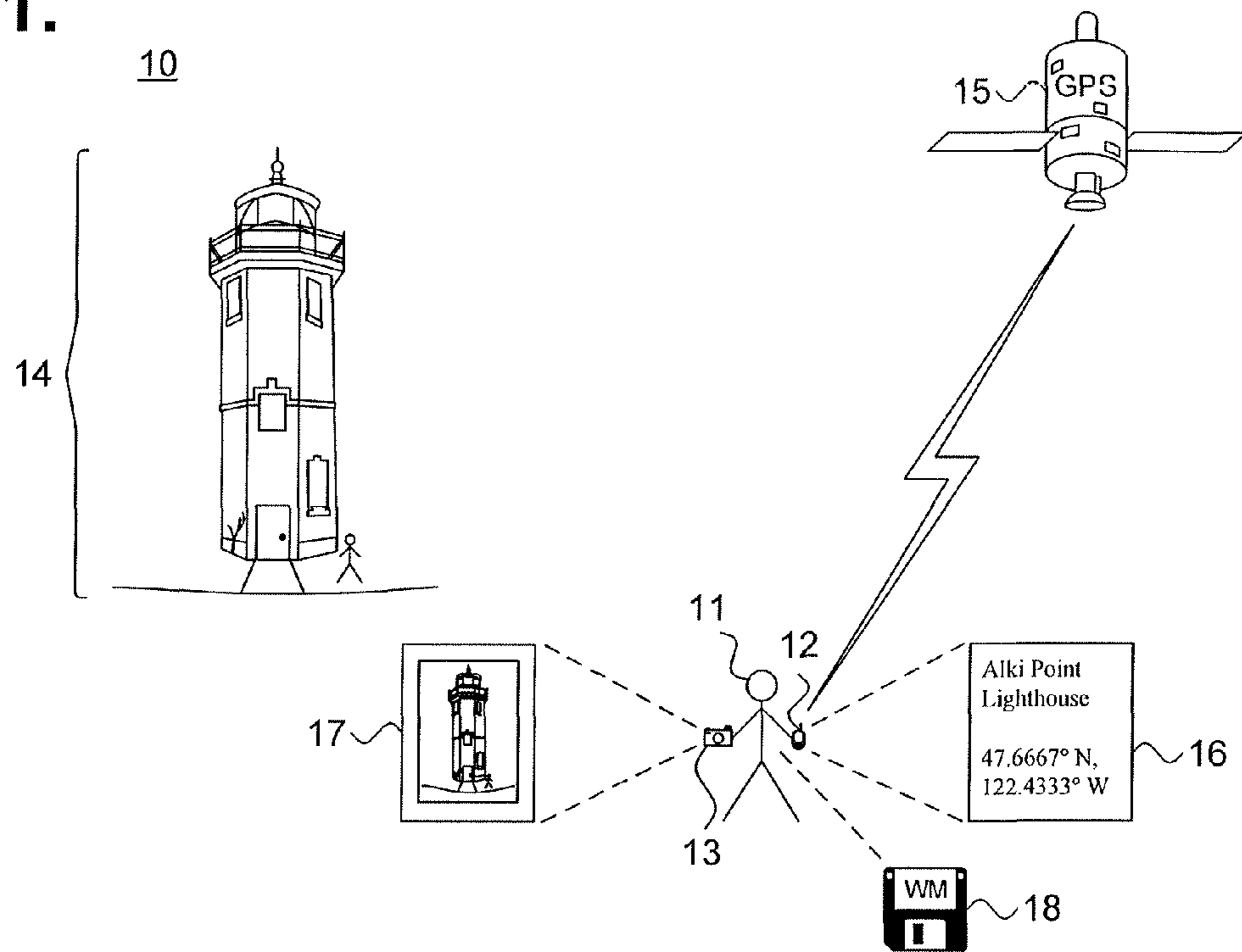
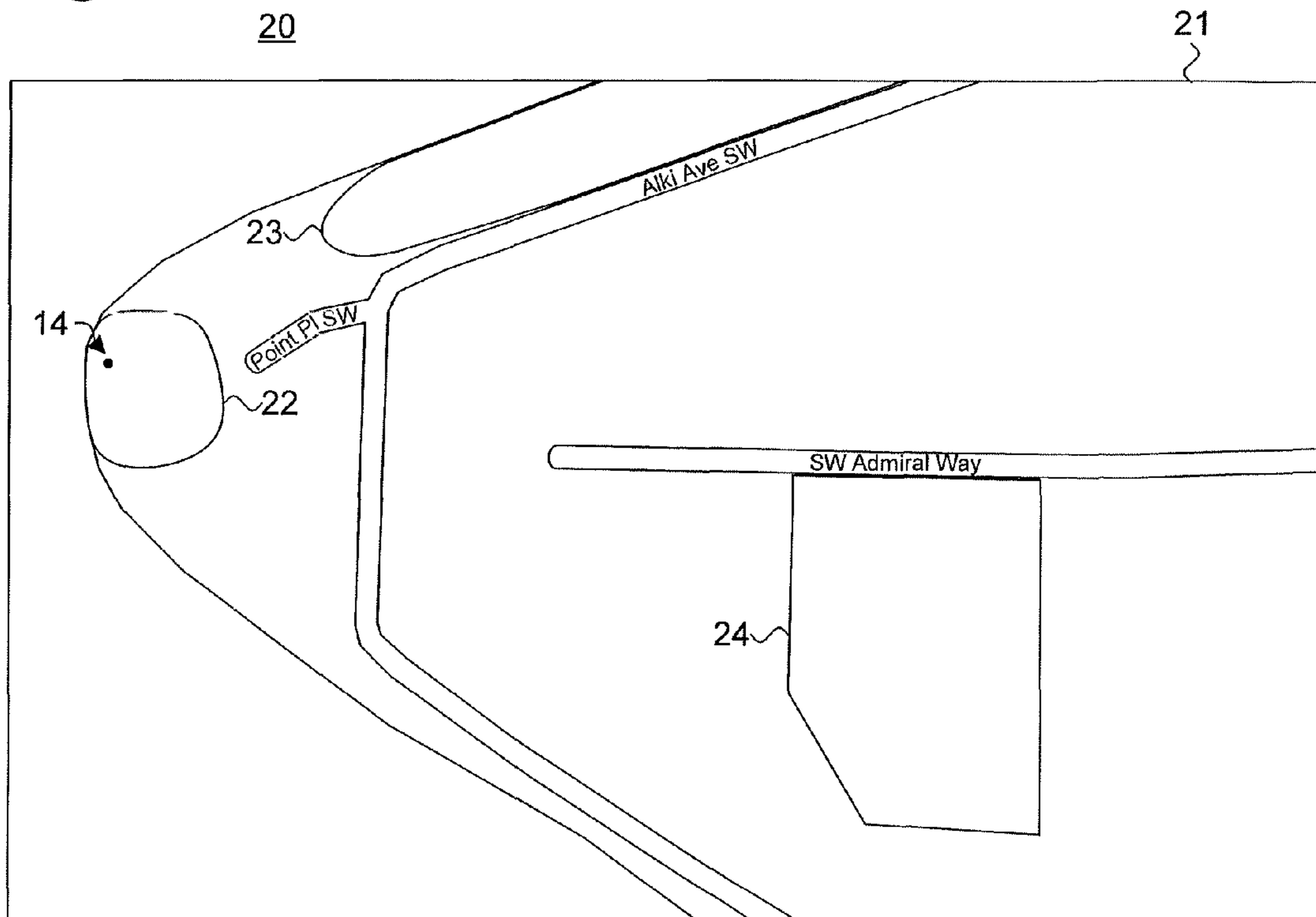


Fig. 2.



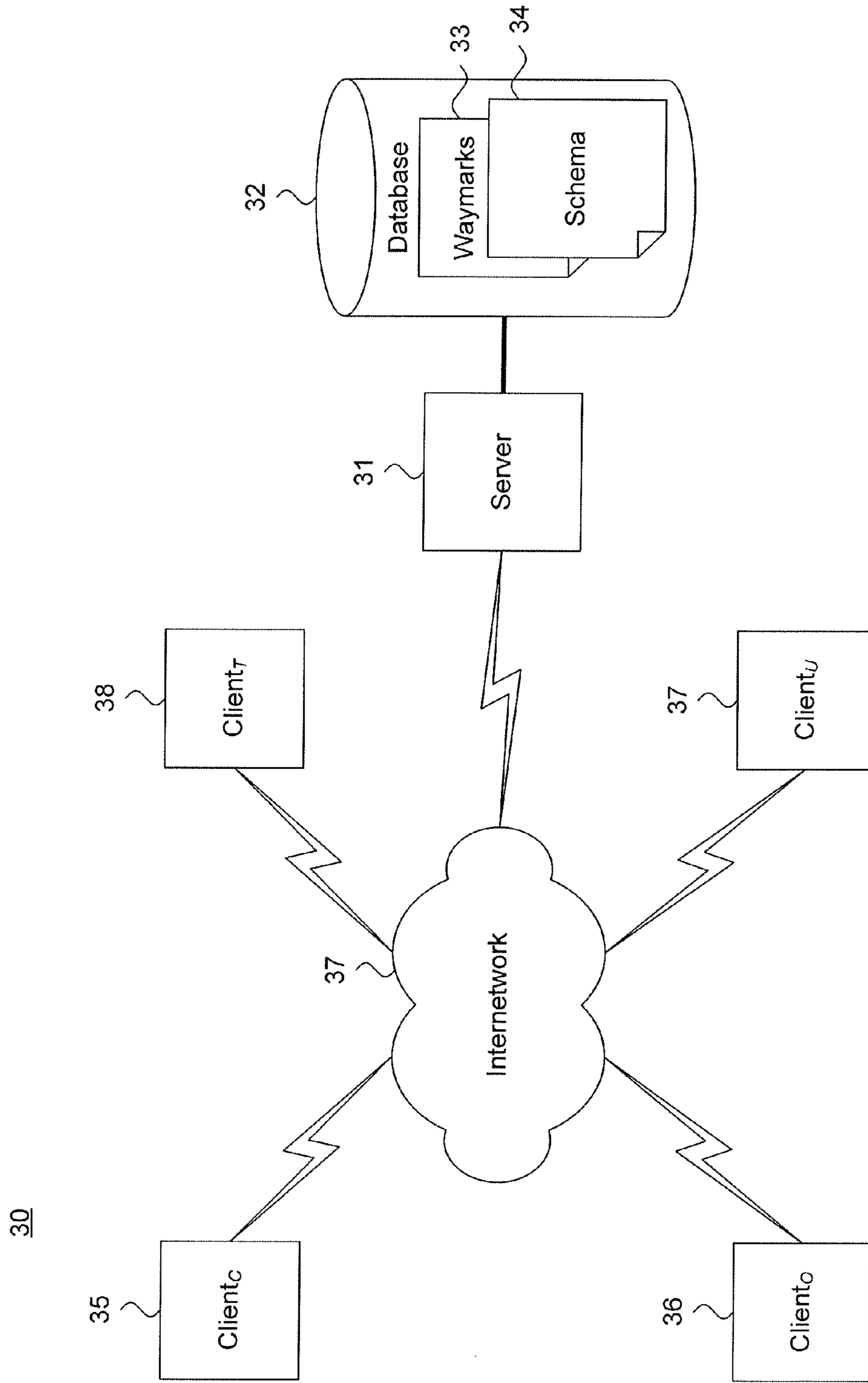
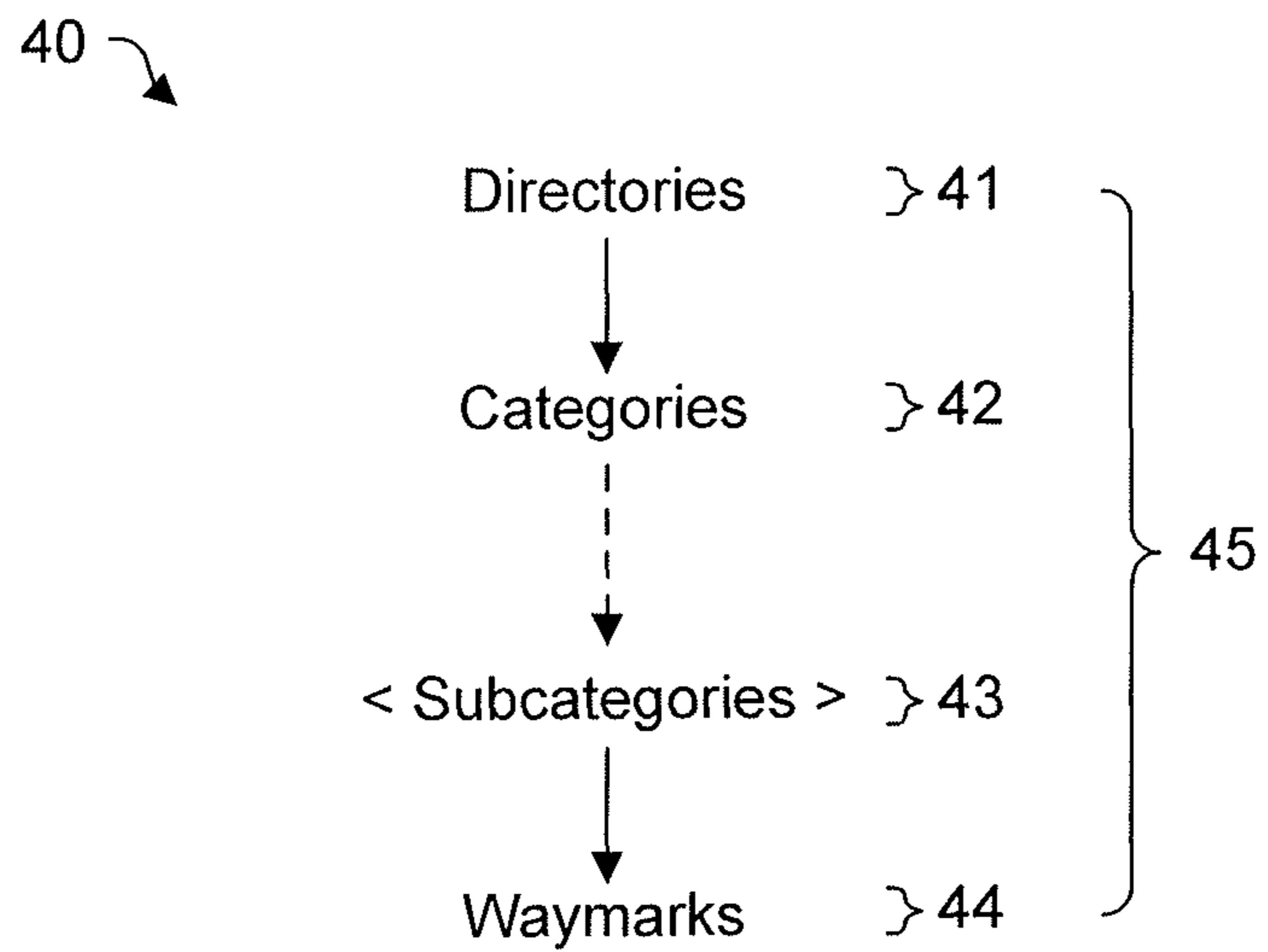
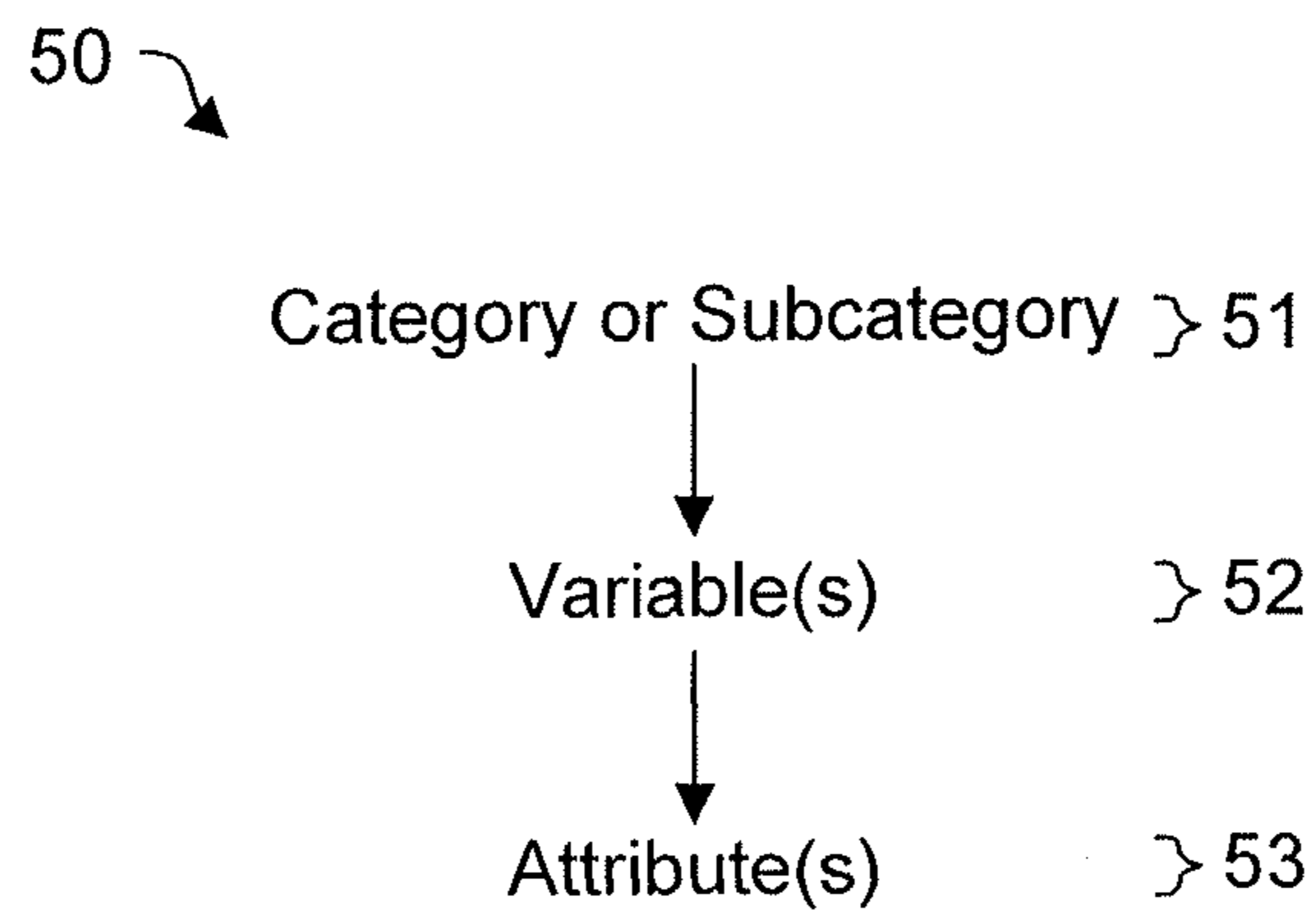


Fig. 3.

**Fig. 4.**

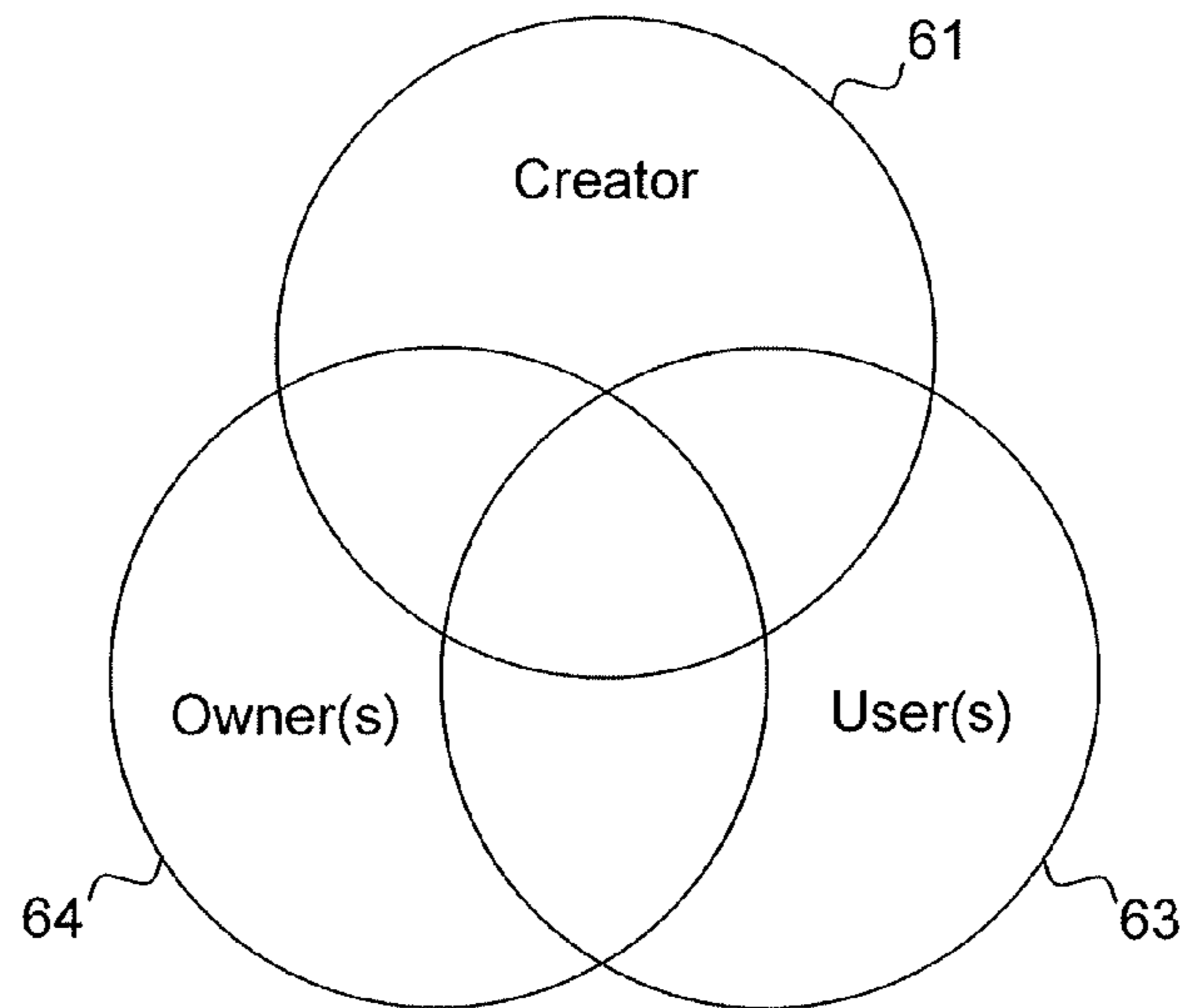


**Fig. 5.**



**Fig. 6.**

60



**Fig. 7.**

70

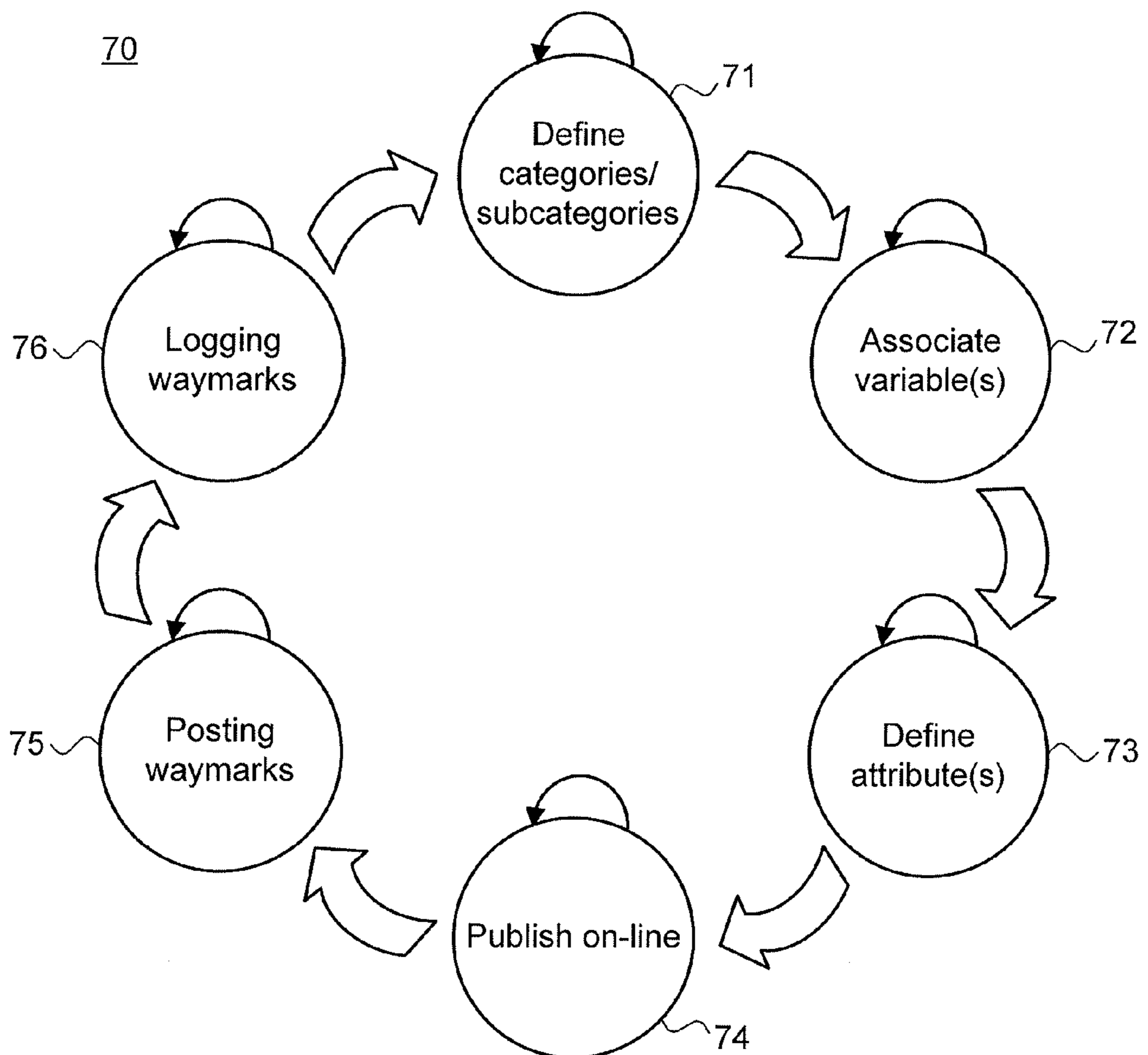
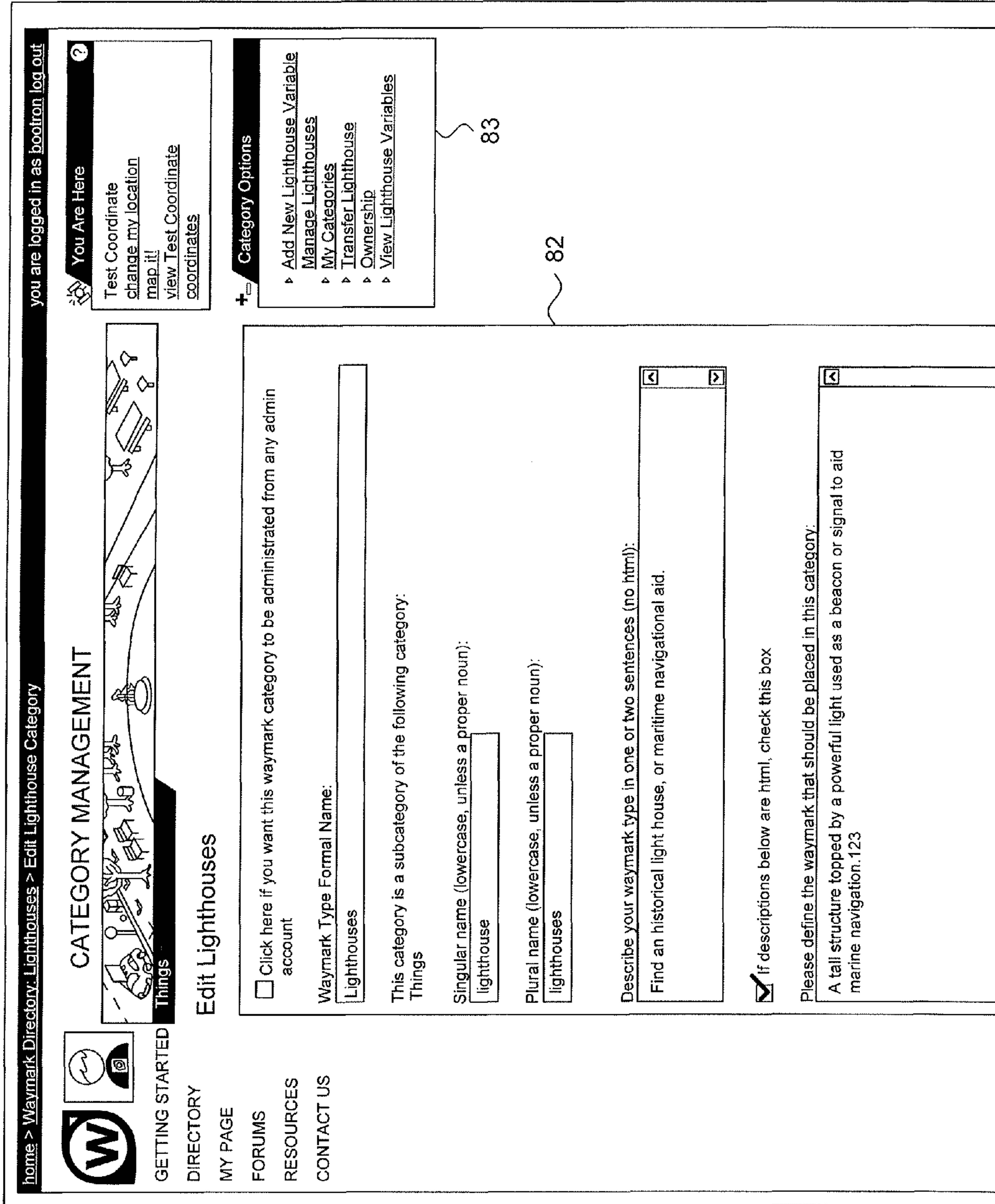


Fig. 8.



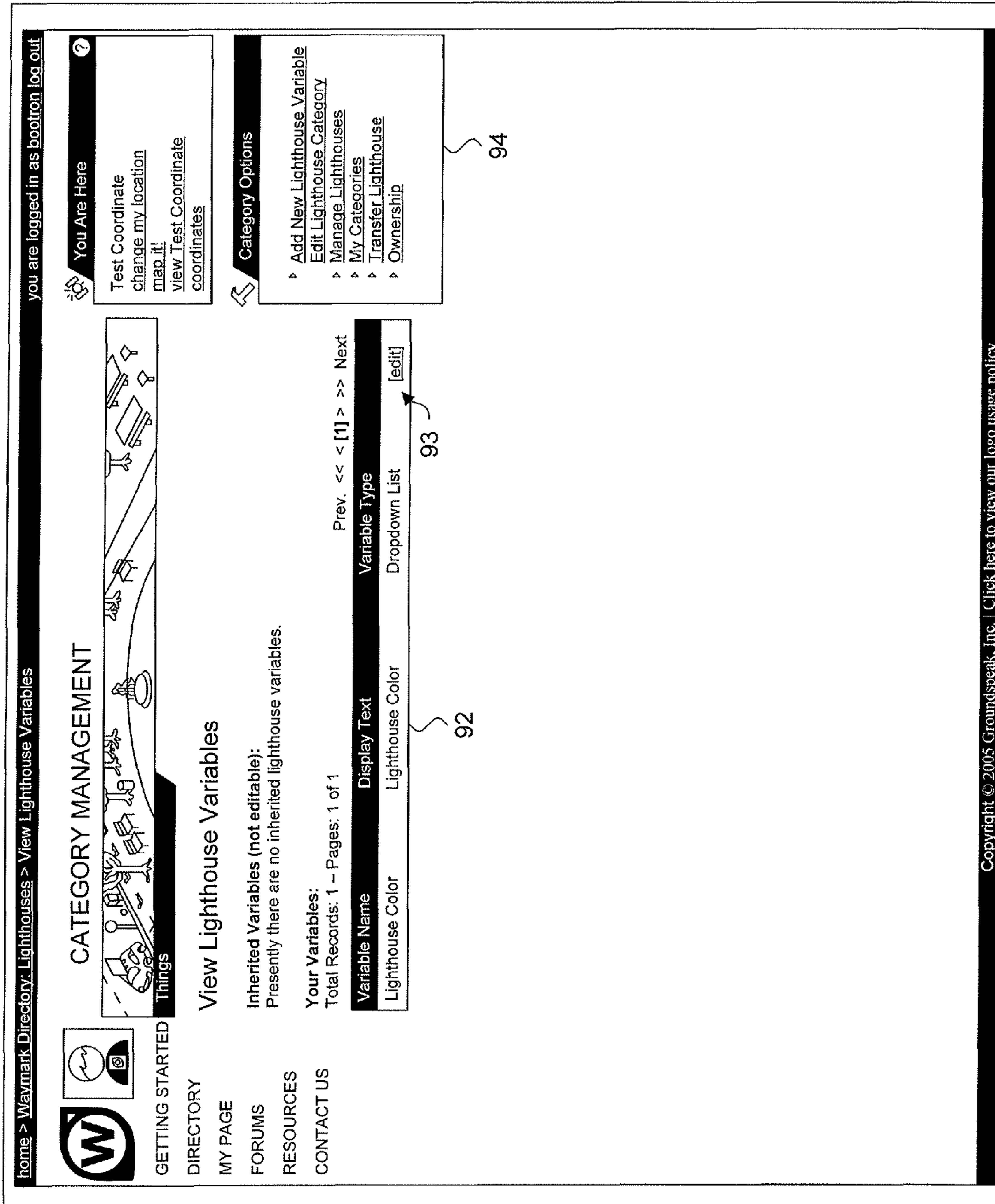
80

81

83

82

Fig. 9.



90

91

94

92

93



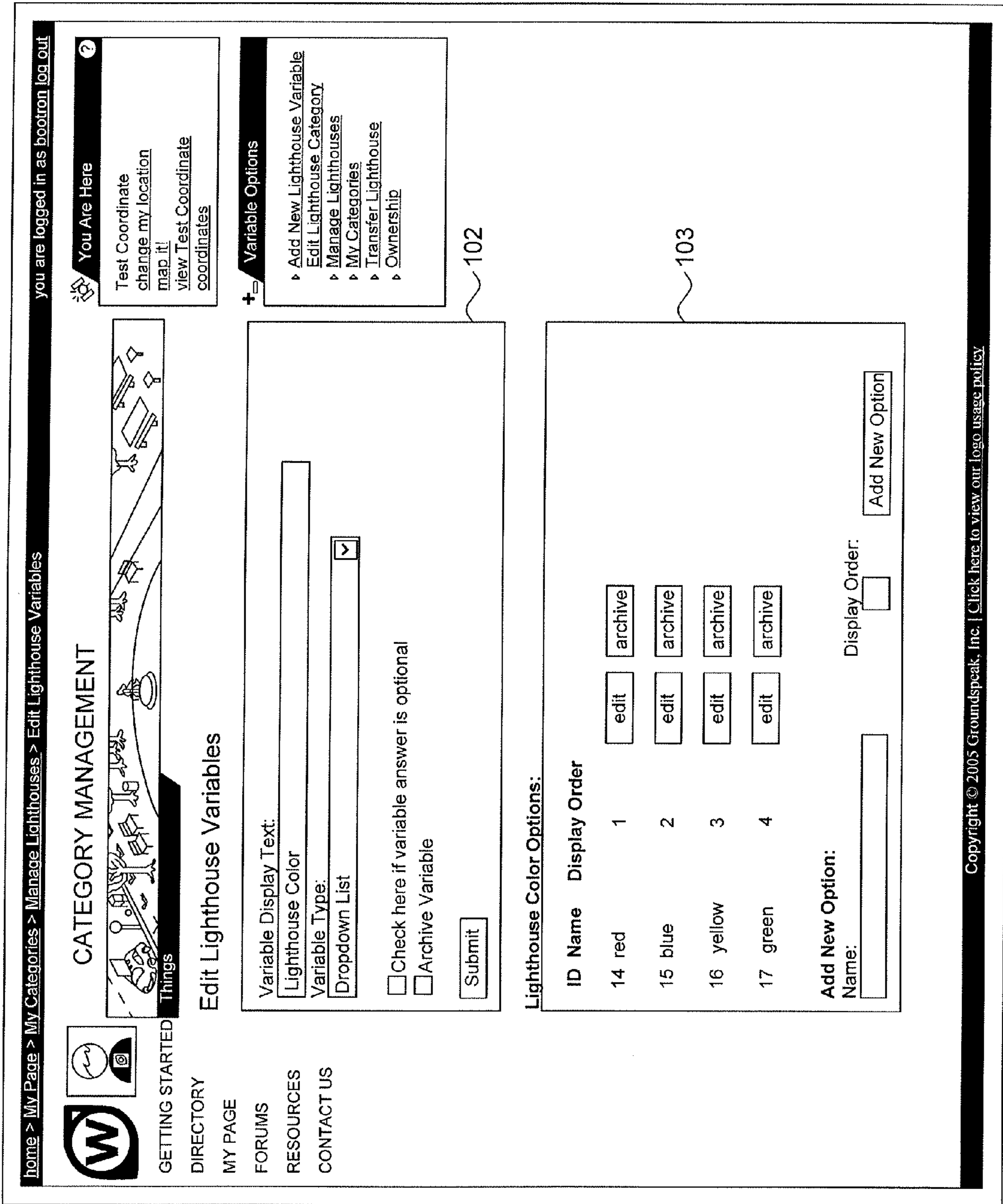


Fig. 10.

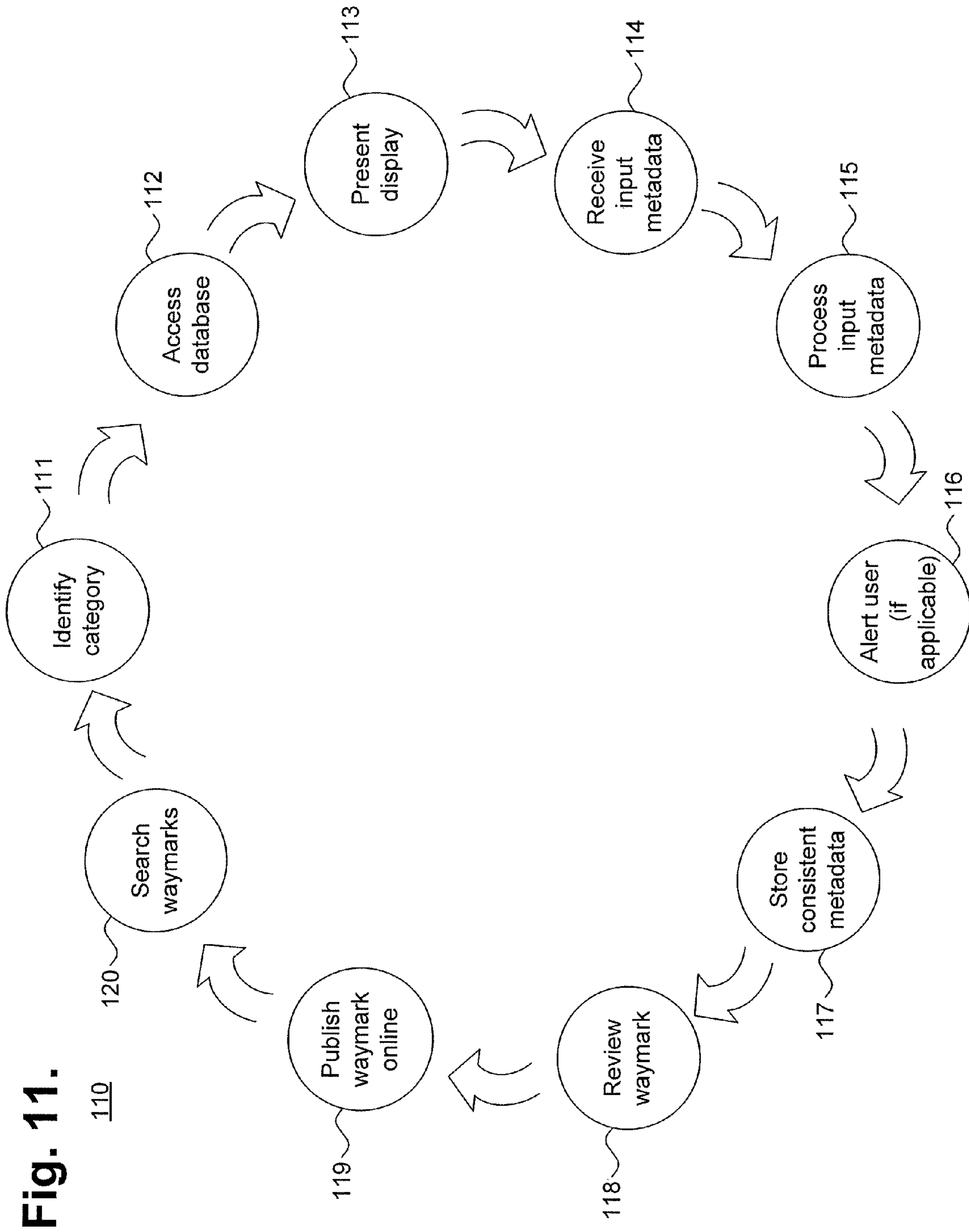


Fig. 11.

Fig. 12.

130

The screenshot shows a web application interface for 'Category Keyword Search Results'. At the top, there is a navigation bar with links: home, my page, categories, groups, waymarks, news, forums. Below this is a breadcrumb trail: Home > Categories > Category Keyword Search, and a user status indicator: you are logged in. A large 'W' logo is on the left. The main heading is 'Category Keyword Search Results'. Below the heading are three tabs: 'waymark search', 'category search', and 'group search'. A search form is present with the text 'find a category (e.g. castles, firehouses, art museums, etc.):' and an input field containing '(optional category or keyword)' and a 'Search' button. Below the search form is a section titled 'Categories: Keyword Search Results [show]'. This section contains a summary: 'Total Records: 3 Page: 1 of 1' and navigation links 'prev << <[1]> >> next'. Three categories are listed, each with a lighthouse icon and a star:

- Coastal Lighthouses ★**  
by [Historical Costal Lighthouse Group](#)  
Find a Lighthouse of Historical nature that was used to guide ships along the waterways of the world. Try to include the history of the light, including the lens used.
- Landlocked Lighthouses ★**  
by [Landlocked Lighthouse Lovers](#)  
It's normal to see a lighthouse along the seashore or overlooking a harbor. But sometimes we find them where there is no water! Record these out-of-place lighthouses here. Look below for detailed waymarking and visiting requirements.
- Lighthouse Bed & Breakfasts ★**  
by [Lighthouse Bed & Breakfast Group](#)  
Staying in a Lighthouse makes for a completely unique destination. This category is where you create waymarks for lighthouses that can accommodate the overnight guest. These B&B's can be actual lighthouses, replicant lighthouse, or keeper homes or even Light stations.

At the bottom of the list, there is another summary: 'Total Records: 3 Page: 1 of 1' and navigation links 'prev << <[1]> >> next'. Reference numerals 132, 131, 133, and 134 are placed around the interface elements.

**W** Home > Categories > Category Keyword Search

**Category Keyword Search Results**

home my page categories groups waymarks news forums you are logged in

---

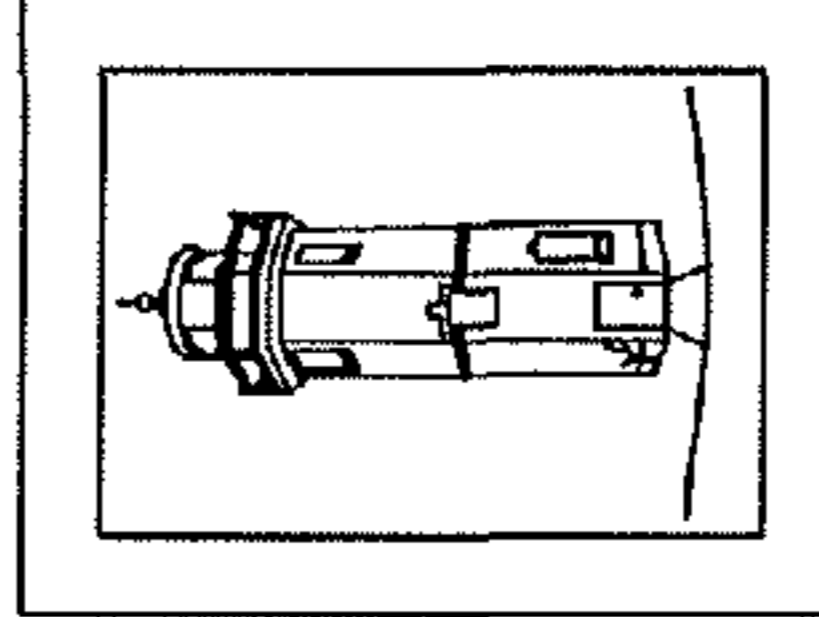
**Filter: All waymarks [show]**

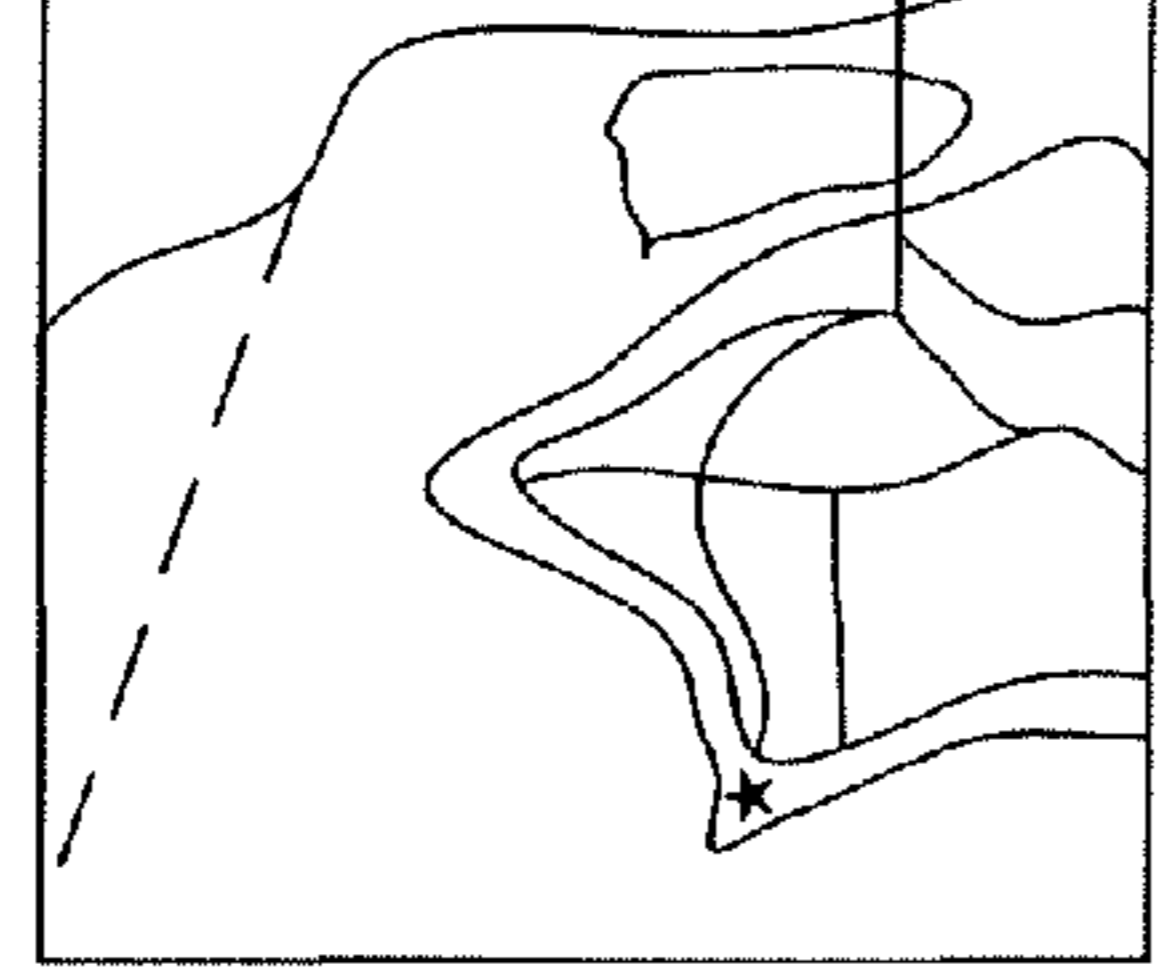
**Costal Lighthouses**  
 Managed By: [Historical Costal Lighthouse Group](#)

**Description:**  
 Find a Lighthouse of Historical nature that was used to guide ships along the waterways of the world. Try to include the history of the light, including the lens used.

**Waymarks [hide]**  
 Currently displaying Costal Lighthouses

Total Records: 328 Page: 1 of 14    prev << <[1]> >> next

 **Light house "Lage Licht" in Rotterdam harbour, the the Netherlands.**  
 in [Costal Lighthouses](#)  
 Lighthouse "Lage Licht" in Rotterdam harbour, the Netherlands.  
**posted by:** [Barion](#)  
**location:** Netherlands  
**date listed:** 10/1/2007  
[view gallery](#)



**Category Options**  
[Post New Waymark](#)  
[View Category](#)  
[View Gallery](#)

[Discuss this Category](#)  
[Find Related Topics](#)  
[Post New Forum Topic](#)

**Quick Searches**  
**Waymark Searches:**  
[My Waymarks](#)  
[Featured Waymarks](#)  
[Newest](#)  
[My Unfinished](#)  
[Waymarks I've visited](#)

Fig. 13.

140

141

142

143

144

145

Fig. 14.

150

home my page categories groups waymarks news forums

Home > Categories > Category > Coastal Lighthouses you are logged in

### Add New Coastal Lighthouses Waymark

152 Enter Information Upload Image(s) Preview and Submit

153 **Instructions for Posting a Coastal Lighthouse Waymark:**  
Find a Lighthouse of Historical nature that was used to guide ships along the waterways of the world.

154 **Name:**  
This is the name displayed for the waymark.  
Alki Point Lighthouse

155 **Coordinates:**  
Decimal Degrees (DegDec)  
N 47.576389 W 122.42055

156 Country United States

157 State/Province Washington

158 **Short Description:**  HTML Enabled?  
The Alki Point lighthouse is a 37 foot octagonal tower and was completed in 1913.

**Long Description:**  HTML Enabled?  
Please write a detailed description of your waymark.

**Private Message:**  HTML Enabled?  
Only you and the category Group officers will be able to see this message.

**Costal Lighthouse:**  
An actual lighthouse used to warn mariners along the shore line

- Lighthouse
- Light ship
- none selected

159 Save and Continue →

151

Fig. 15.

160

home | my page | categories | groups | waymarks | news | forums

Home > Categories > Category > Add New Waymark you are logged in

## Add New Coastal Lighthouses Waymark

[Enter Information](#) | [Upload Image\(s\)](#) | [Preview and Submit](#)


The following is a list of waymarks which have already been recorded within .5 miles of the coordinates you listed for your waymark. Please double-check to make sure you are not adding a waymark that already exists.

**\*TIP\*** If the waymark does already exist, you can still log it as a visit!

**Existing Waymarks:**

**Waymarks** [hide]


Total Records: 1 Page: 1 of 1 prev << <[1]> >> next

<a href="#">Log it!</a>	
	<p><b><u>Alki Point Lighthouse</u></b> in <a href="#">Coastal Lighthouses</a></p> <p>Alki Point Lighthouse marks the southern entrance to Elliott Bay.</p> <p><b>posted by:</b> <a href="#">fishiam</a> <b>location:</b> Washington <b>date listed:</b> 8/17/2005 <span style="float: right;"><b>last visited:</b> 8/11/2007</span></p> <p><a href="#">view gallery</a> ⊗ 0 mi</p>

[Save Waymark Anyway](#) | [Return to Edit Page](#)

Fig. 16.

170

	<a href="#">home</a>	<a href="#">my page</a>	<a href="#">categories</a>	<a href="#">groups</a>	<a href="#">waymarks</a>	<a href="#">news</a>	<a href="#">forums</a>
-----------------------------------------------------------------------------------	----------------------	-------------------------	----------------------------	------------------------	--------------------------	----------------------	------------------------

Home > Categories > Category > Upload Image
you are logged in

## Uploading Image

Enter Information

Upload Image(s)

Preview and Submit

You are not required to upload an image at this time. However, many category management groups do require you to upload a photo for the waymarks submitted to their category. Be sure to check the posting instructions above before you submit your waymark for approval.

Select an image for your machine to upload. The site will resize your image once it has finished uploading.

172 File:

173 File Caption:

174 File Description:

Has a Waypoint

175

File upload supports the following formats: jpg, gif, tiff

**Some Tips**

- If your original image is under 125k or 600 pixels wide, the largest image will not be resized.
- It doesn't do the best resizing job. Editing your own larger image is preferable.
- Final images will always be converted to jpg.

Fig. 17.

180

home | my page | categories | groups | waymarks | news | forums

Home > Categories > Category > Reviewing Waymark      you are logged in

## Reviewing Waymark

**Enter Information**    **Upload Image(s)**    **Preview and Submit**

181 This is what your waymark will look like on the website once it is approved. Please review the information below for adherence to the category goals and make any spelling or grammar corrections necessary before submitting for review.

**Alki Point Lighthouse** [\[edit\]](#)  
in [Costal Lighthouses](#)

**Posted by:** [interlight](#)  
[\[save this location\]](#)

**N 47° 34.583 W 122° 25.233**

182 10T E 543576 N 5269381

**Quick Description:** The Alki Point lighthouse is a 37 foot octagonal tower, which was completed in 1913.

**Location:** Washington, United States  
**Date Posted:** 10/8/2007 12:48:02 PM  
**Waymark Code:** WM2BR7  
**Views:** 0

183 **Costal Lighthouse:** Lighthouse

184 **Visit Instructions:**  
Please include your GPS in the photo to log a Waypoint in this category.

185 **Search for...**  
[Geocaching.com Maps](#)  
[Geocaching.com Google Map](#)  
[Google Maps](#)  
[Mapquest](#)

186 **Recent Visits/Logs:**

Date Logged	Log
9/29/2007	<a href="#">DangerousDale visited it</a>

187 **Submit Waymark**    **Save & Submit Later** 188



**Fig. 18.**  
190

191


Home > Categories > Category > Waymark

you are logged in

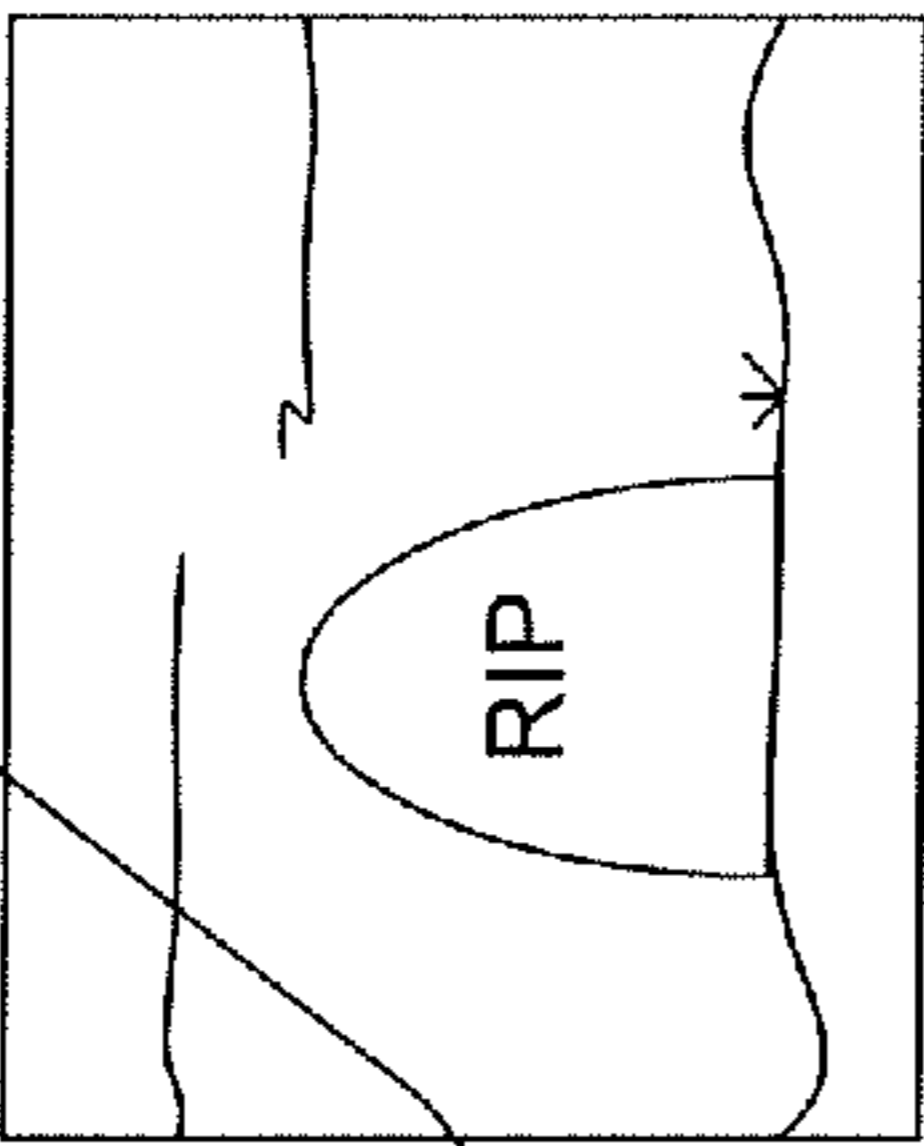
home my page categories groups waymarks news forums

**“Happy Hollow Cemetery – Rock Township, WI” Waymark**

193



194



view [waymark gallery](#)

Download this waymark:  
 .LOC File  
 .KML File (Google Earth)

Happy Hollow Cemetery—Rock Township, WI  
 in [Abandoned Cemeteries](#)

Posted by: [steveherrick](#)

N 42° 36.154 W 089° 01.544  
 16T E 333822 N 4718671

**Quick Description:** This cemetery, also called Gower Cemetery, is not being maintained.

**Location:** Wisconsin, United States  
**Date Posted:** 10/9/2007 12:47:27 PM  
**Waymark Code:** WM2BZH  
**Reviewed by:** Raine **Views:** 12

195

**Long Description:**  
 I found one legible grave and did a rubbing on another one.

196

**Visit Instructions:**  
 Take a photo of at least one grave marker and including a qualitative and quantitative description

**Search for...**  
[Geocaching.com Maps](#)  
[Geocaching.com Google Maps](#)

**Recent Visits/Logs:**  
 Date Logged Log  
 10/6/2007 [steviet visited it](#)

[Visit all visits/logs](#)

197

**Waymark Options**

192

[Visit Waymark \(Post Log\)](#)

198

[View Visits \(1\)](#)

199

[View Waymark](#)

200

[View Gallery \(7\)](#)

201

**Discuss the Waymark**

[Find Related Topics](#)  
[Post New Forum Topic](#)

202

**Quick Searches**

**Waymark Searches:**  
[My Waymarks](#)  
[Featured Waymarks](#)  
[Newest](#)  
[My Unfinished](#)  
[Waymarks I've visited](#)

Fig. 19.

home > [My Page](#) > My Logs

**MY LOGS**

Total Records: 14 – Page: 1 of 1

Prev. << < [1] > >> Next

Log	Rating	Date Logged	[edit] [view]
<a href="#">bootron</a> visited <a href="#">Lighthouse Test</a>		5/17/2005	[edit] [view]
<a href="#">bootron</a> couldn't find <a href="#">K 384</a>		5/16/2005	[edit] [view]
<a href="#">bootron</a> visited <a href="#">NewTest</a>		5/13/2005	[edit] [view]
<a href="#">bootron</a> visited <a href="#">K 384</a>	★★☆☆☆	5/12/2005	[edit] [view]
<a href="#">bootron</a> visited <a href="#">KING COUNTY AIRPORT BEACON</a>	★★★★☆	5/11/2005	[edit] [view]
<a href="#">bootron</a> visited <a href="#">L 264</a>	★★★★★	5/11/2005	[edit] [view]
<a href="#">bootron</a> couldn't find <a href="#">L 264</a>		5/11/2005	[edit] [view]
<a href="#">bootron</a> visited <a href="#">L 264</a>		5/11/2005	[edit] [view]
<a href="#">bootron</a> visited <a href="#">HAFF</a>	★★★☆☆	5/17/2005	[edit] [view]
<a href="#">bootron</a> couldn't find <a href="#">Q 462</a>		5/11/2005	[edit] [view]
<a href="#">bootron</a> visited <a href="#">SWINOMISH CHAN E POWER POLE</a>	★☆☆☆☆	11/30/2003	[edit] [view]
<a href="#">bootron</a> couldn't find <a href="#">Q 462</a>	★★☆☆☆	4/13/2003	[edit] [view]
<a href="#">bootron</a> couldn't find <a href="#">Q 462</a>		9/14/2002	[edit] [view]
<a href="#">bootron</a> visited <a href="#">RENTON DIST 90 STANDPIPE NO 3</a>	★★☆☆☆	9/6/2002	[edit] [view]

Total Records: 14 – Page: 1 of 1

Prev. << < [1] > >> Next

GETTING STARTED

DIRECTORY

MY PAGE

FORUMS

RESOURCES

CONTACT US

You Are Here

Test Coordinate  
change my location  
[map.it!](#)  
[view Test Coordinate](#)  
[coordinates](#)

My Page Options

- ▶ [My Account](#)
- ▶ [My Categories](#)
- ▶ [My Coordinates](#)
- ▶ [My Waymarks](#)

210

211

212

**Fig. 20.**

220

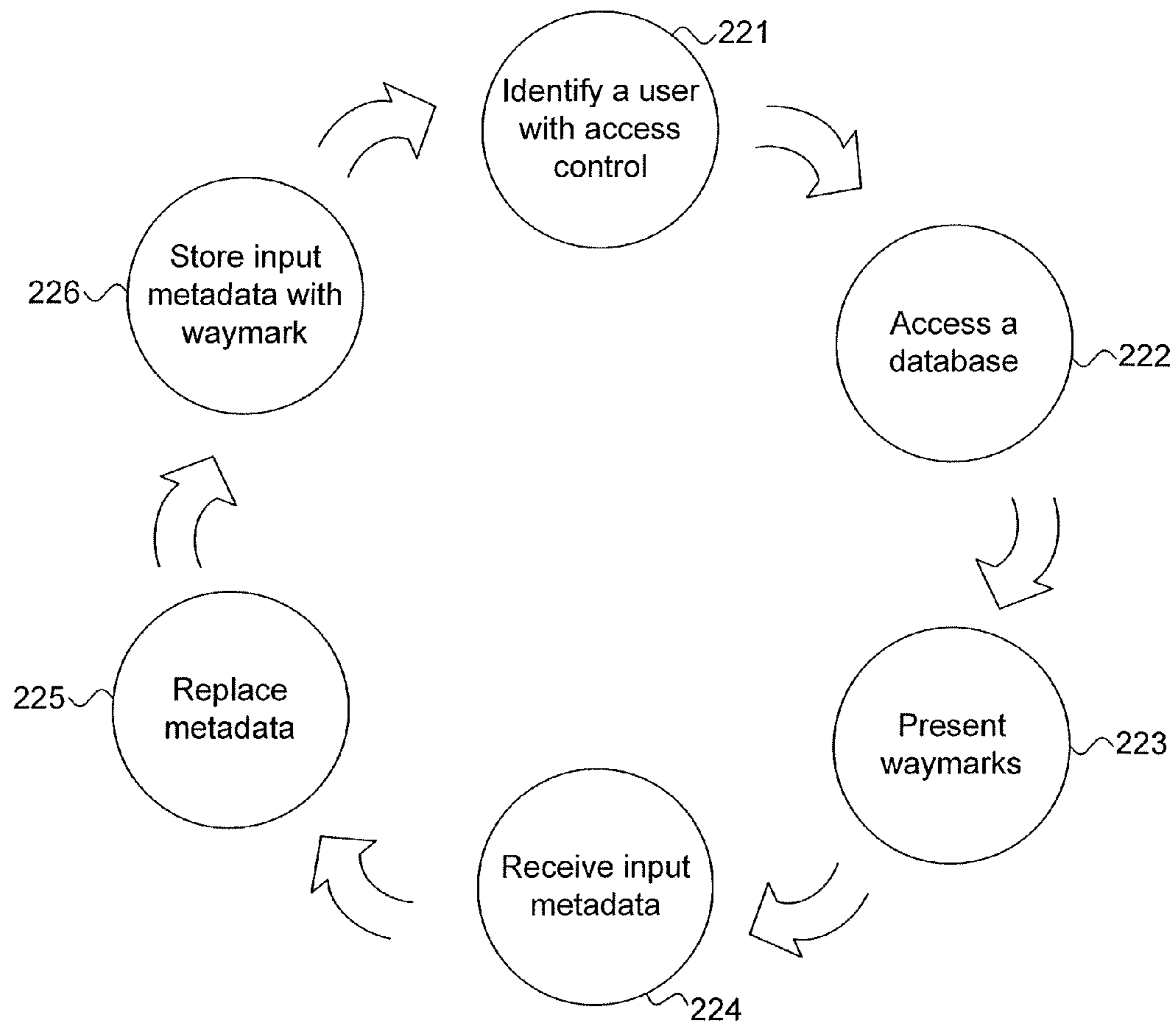



Fig. 21.

230

							home	my page	categories	groups	waymarks	news	forums
Home > Categories > Category > Waymark				you are logged in									
<b>Edit Waymark</b>													
<b>Instructions for Posting a Abandoned Cemeteries Waymark:</b>													
DO:													
<ul style="list-style-type: none"><li>Record the earliest date of burial</li><li>Record the latest date of burial</li><li>Record any of the surnames of the people buried</li><li>Take one or more photographs of the area</li><li>Attempt research on the cemetery and its departed guests</li></ul>													
DO NOT:													
<ul style="list-style-type: none"><li>Record cemeteries in use today</li><li>Record cemeteries which are still maintained on a regular basis</li></ul>													
Name:													
This is the name displayed for the waymark.													
<input type="text" value="Happy Hollow Cemetery—Rock Township, WI"/>													
Coordinates:													
<input type="text" value="Decimal Degrees (MinDec)"/> ▾													
<input type="text" value="N"/> ▾		<input type="text" value="47.576389"/>		<input type="text" value="W"/> ▾		<input type="text" value="122.42055"/>							
Country		<input type="text" value="United States"/> ▾											
State/Province		<input type="text" value="Washington"/> ▾											
Short Description:													
<input type="text" value="This cemetery, also called Gower Cemetery and the Rock Township Cemetery is not being maintained."/>													
Long Description:													
<input type="text" value="&lt;P&gt;I found one legible grave and did a rubbing on another one. &lt;/P&gt;"/>													
Private Message:													
<input type="text" value="Only you an the category Group Officers will be able to see this message."/>													
<input type="button" value="Update Waymark"/>													

232

233

234

231


Fig. 22.

240

241

home | my page | categories | groups | waymarks | news | forums

Home > Categories > Category > Waymark      you are logged in

 **Edit Visit**

242 **Log Instructions:**  
Take a photo of at least one grave marker and including a qualitative and quantitative description

In Reference To:

243 Happy Hollow Cemetery—Rock Township, WI

Type of Log:

Date Recorded:  
If you didn't select a date, the present date will be recorded as the placement date.  
 /  /

Recommend additional coordinates

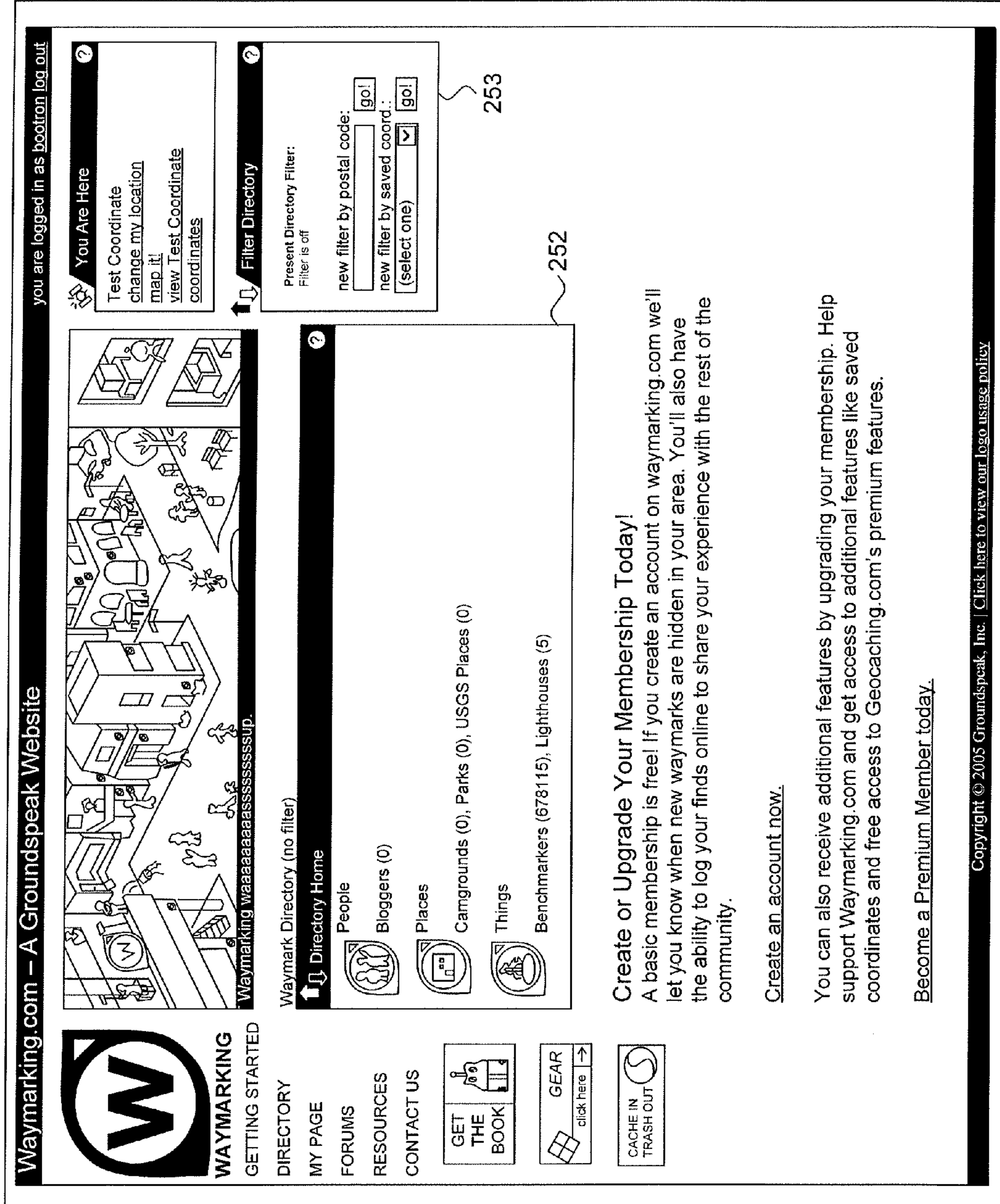
Comments:  
Please enter a detailed account of your visit to the waymark.

244

Encrypt Comments  
 Delete this Log

245

Fig. 23.



250

251

252

253

**Create or Upgrade Your Membership Today!**

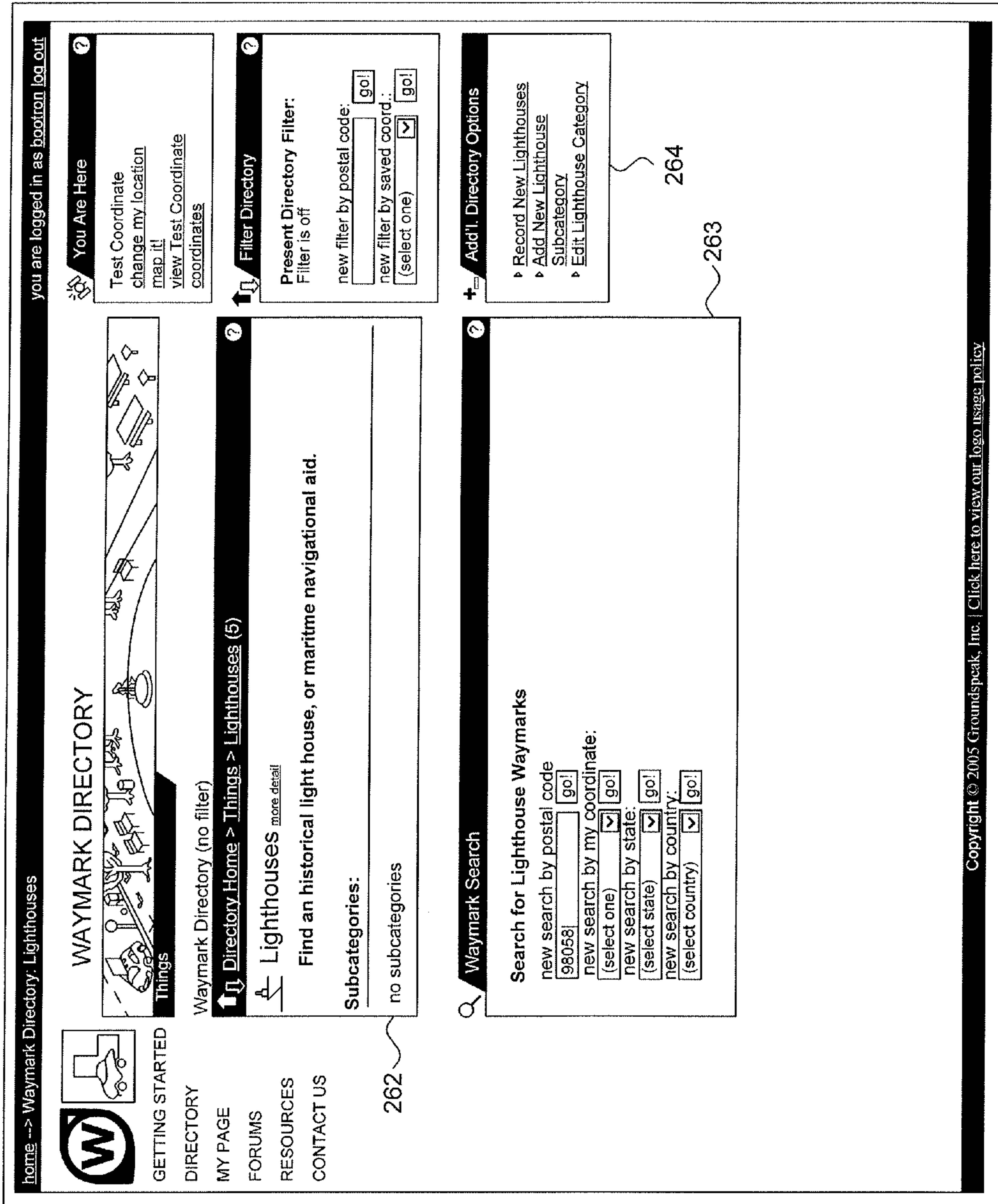
A basic membership is free! If you create an account on waymarking.com we'll let you know when new waymarks are hidden in your area. You'll also have the ability to log your finds online to share your experience with the rest of the community.

[Create an account now.](#)

You can also receive additional features by upgrading your membership. Help support Waymarking.com and get access to additional features like saved coordinates and free access to Geocaching.com's premium features.

[Become a Premium Member today.](#)

Fig. 24.



260

261

262

263

264

home > [Waymark Directory](#) > Search Results

you are logged in as [bootron](#) [log out](#)



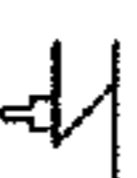

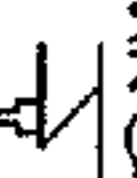
**SEARCH RESULTS**

Waymark Directory (no filter)

[↑](#) [Directory Home](#) > [Things](#) > [Lighthouses \(5\)](#)

Total Records: 5 – Page: 1 of 1

Prev. << < [1] > >> Next

 S 17.1 mi	<p><a href="#">Test House</a> By bootron</p> <p>This is only a test</p> <p>Date Created: 5/12/2005   Date Last Visited: 5/12/2005</p>	<p><a href="#">Lighthouses</a> Washington</p>
 S 17.1 mi	<p><a href="#">NewTest</a> By bootron</p> <p>asdasdasdasda</p> <p>Date Created: 5/13/2005   Date Last Visited: 5/13/2005</p>	<p><a href="#">Lighthouses</a> Washington</p>
 S 18.1 mi	<p><a href="#">Lighthouse Test</a> By bootron</p> <p>djakaslj asdjklja djkiasd jaksdj</p> <p>Date Created: 5/17/2005   Date Last Visited: 5/17/2005</p>	<p><a href="#">Lighthouses</a> Washington</p>
 N 39.7 mi	<p><a href="#">Cow Mailbox</a> By bootron</p> <p>short description</p> <p>Date Created: 5/17/2005   Date Last Visited: 5/17/2005</p>	<p><a href="#">Funny</a> Mailboxes Washington</p>
 NW 56 mi	<p><a href="#">Alki Point Lighthouse</a> By bootron</p> <p>Point Wilson marks the west entrance into the Puget Sound. It is the turning point from the Strait of Juan de Fuca into Admiralty Inlet.</p> <p>Date Created: 5/13/2005   Date Last Visited: 5/13/2005</p>	<p><a href="#">Lighthouses</a> Washington</p>

**GETTING STARTED**

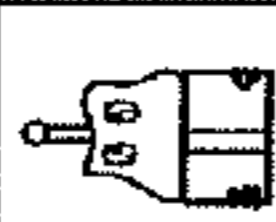
[DIRECTORY](#)

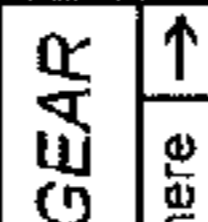
[MY PAGE](#)


[FORUMS](#)

[RESOURCES](#)

[CONTACT US](#)

  
 GET THE BOOK

  
 GEAR  
 click here →

  
 CACHE IN TRASH OUT

**You Are Here**

Test Coordinate  
change my location  
map it!  
[view Test Coordinate](#)  
[coordinates](#)

**Waymark Search**

Search for Lighthouse Waymarks

Present Search Type: By Postal Code: 98058

Present Search Location: N 47° 26.742 W 122° 8.448  
10T E 564775 N 5255052

new search by postal code:

new search by my coordinate: (select one)

new search by state: (select state)

new search by country: (select country)

**Category Options**

- ▶ [Record New Lighthouses](#)
- ▶ [Add New Lighthouse Subcategory](#)
- ▶ [Edit Lighthouse Category](#)

Fig. 25.

270

271

272

273



Fig. 26.

280

281 Home > Categories > Category > Waymark you are logged in

282 **“Cow Mailbox – Seattle, WA” Waymark**

283 **Cow Mailbox—Seattle, WA**  
in [Funny Mailboxes](#)  
**Posted by:** [ML. Moo](#)  
**N 42° 36.154 W 089° 01.544**  
16T E 333822 N 4718671

[view waymark gallery](#)

284 **Quick Description:** Utterly amazing mailbox

**Location:** Washington, United States  
**Date Posted:** 10/9/2007 12:47:27 PM  
**Waymark Code:** WM2BZH  
**Reviewed by:** Raine **Views:** 12

**Waymark Options**  
[Visit Waymark \(Post Log\)](#)  
[View Visits \(1\)](#)  
[View Waymark](#)  
[View Gallery \(7\)](#)

**Discuss the Waymark**  
[Find Related Topics](#)  
[Post New Forum Topic](#)

**Quick Searches**  
**Waymark Searches:**  
[My Waymarks](#)  
[Featured Waymarks](#)  
[Newest](#)  
[My Unfinished](#)  
[Waymarks I've visited](#)

**Long Description:**  
I found one legible grave and did a rubbing on another one.

**Visit Instructions:**  
Take a photo of at least one grave marker and including a qualitative and quantitative description

**Search for...**  
[Geocaching.com Maps](#)  
[Geocaching.com Google Maps](#)

**Recent Visits/Logs:**  
Date Logged Log  
10/6/2007 [JohnT.visited it](#)

[Visit all visits/logs](#)

## COMPUTER-IMPLEMENTED SYSTEM AND METHOD FOR MANAGING CATEGORIES OF WAYMARKS

### CROSS-REFERENCE TO RELATED APPLICATION

This non-provisional patent application is a divisional of U.S. patent application Ser. No. 12/483,197, filed Jun. 11, 2009, which claims priority under 35 U.S.C. §119(e) to U.S. Provisional Patent application Ser. No. 61/131,938, filed Jun. 12, 2008, the disclosures of which are incorporated by reference.

### FIELD

The invention relates in general to online waymark collaboration and, specifically, to a computer-implemented system and method for managing waymark categories.

### BACKGROUND

Global Positioning System (GPS) receivers have become increasingly popular as personal navigational aids and as features integrated into consumer electronics, such as cellular telephones, wireless personal data assistants, and automobile navigation systems. GPS receivers are passive devices that provide geolocational data only, which must be combined with maps, charts, and other navigational aids to bring meaning to raw latitude and longitude coordinates. Integrating GPS receivers into consumer electronics or navigation systems has enabled users to retrieve helpful travel-related information and, in some configurations, to store additional information. However, such information generally remains personal to the user, unless shared or posted through some form of digital data communications, such as e-mail, text messaging, or Web sites.

Recently, Web logs or “blogs,” have begun to proliferate as a new form of Web-based digital data communication. Blogs are online forums for the sharing of the personal thoughts of the author, known as a “blogger,” as well as other types of digital information, such as images, sounds, video clips, and files. Blogs are journals or diaries generally publicly accessible that are often updated on a frequent basis, or whenever the blogger chooses. Blog readers are invited to post their comments and submit their own information for other readers to consider.

Blogs are a form of interactive Web site with content written and published or provided by the individual blogger. Often, blogs are in the style of an unstructured narrative that might be organized by date or topic, yet can often cover rambling and wide-ranging topics, as reflected by the blogger’s personal tastes. Still, blog information can be useful, such as where a blogger chronicles travels in a region of particular interest. Regular readers may be able to follow the bloggers travels, but other readers must use search engines or features to mine travel information from the blog. Found information, though, may not be of the type or caliber sought, making the search effort of little help.

While travel-themed blogs sometimes offer valuable insights, online travel information databases are usually more informative and in a better structured and consistent form. These databases are generally well-indexed and searchable, but esoteric and niche information can be rare. To meet the needs of a broader audience, the sharing of personalized travel information is either unsupported or discouraged. Furthermore, locations of arcane or limited interest, such as Elvis

tribute museums, may be unavailable, as these types of locations seldom attract enough interest to warrant space, except for a few aficionados.

Moreover, online travel information databases, when organized by geolocational data, such as available via GPS, are generally structured to provide an identity to a set of raw geolocational coordinates. Restaurants, for instance, are stored in the database by geolocation, and are not usually indexed by personal taste, niche appeal, or similar criteria. As well, the geolocational data is frequently indexed under predefined categories or key words without provision for adding new information, personalization, or collaborative sharing via a blog.

Geolocational data may also be viewed directly online using Web-based two-dimensional maps and three-dimensional Earth browsers, also known as “geobrowsers,” such as Google Earth, licensed by Google Inc., Mountain View, Calif. Geospatial language scripts, such as the Keyhole Markup Language, allow Web pages to include geographic annotations and visualizations for locations that are specified through geolocational data. However, the geobrowsers only display maps and visualizations and any personalizations manually added by a user without provisions for interactive sharing of personalized travel information.

### SUMMARY

A computer-implemented system and method includes a centralized database for storing waymark records. Each waymark record provides an unstructured cache of information that associates geolocational data with metadata. The waymark records are organized into a schema of directories, categories, and subcategories that can be navigated by, for instance, topic, and which can be searched, for example, by content or geolocational data. Variables and attributes can be individually specified for each category or subcategory to organize the types of metadata associated with particular waymark records. Permissions control the addition, editing, and deletion of waymarking data from the database. Waymark records can be posted into the categories and subcategories and a set of log entries allow user commentary and exchange regarding posted waymark records. In a further embodiment, the waymarking data can be exported as a portable schema that enables other applications to read, display, and download the waymarking data.

Creators and owners can create, manage, and control the categories and subcategories by defining category rules, variables, and attributes. Once created, the category or subcategory is published. Users can post a waymark record using a guided user interface for providing metadata requested by the creator or owner of the category. The creators and owners can review and edit the waymark record prior to display with the category.

One embodiment provides a computer-implemented system and method for managing categories of waymarks. Waymark records are each associated with a category and maintained on a database. Each waymark record includes metadata associated with at least one variable and one or more attributes specifying a type of the metadata for each variable. Access to the database is provided. A user having access to the database is identified based on a list of authorized users. A request from the user to present one such category and the associated waymark records is received. At least one waymark record from the requested category is processed. Input metadata is received from the user consistent with the variables and the attributes for that waymark record. At least a portion of the metadata is replaced with the input metadata.

Still other embodiments of the present invention will become readily apparent to those skilled in the art from the following detailed description, wherein are described embodiments of the invention by way of illustrating the best mode contemplated for carrying out the invention. As will be realized, the invention is capable of other and different embodiments and its several details are capable of modifications in various obvious respects, all without departing from the spirit and the scope of the present invention. Accordingly, the drawings and detailed description are to be regarded as illustrative in nature and not as restrictive.

### BRIEF DESCRIPTION OF THE DRAWINGS

FIG. 1 is a block diagram showing, by way of example, collection of geolocational data and metadata at a waymark record.

FIG. 2 is a map diagram showing, by way of example, zones of influence overlaid on the waymark record of FIG. 1.

FIG. 3 is a functional block diagram showing an online geolocational data compilation and collaboration environment, in accordance with one embodiment.

FIG. 4 is a data diagram showing a data hierarchy for use in the environment of FIG. 3.

FIG. 5 is a data diagram showing a metadata hierarchy for use in the environment of FIG. 3.

FIG. 6 is a Venn diagram showing ownership and control over the database of FIG. 3.

FIG. 7 is a process flow diagram showing waymark record category creation and ad hoc compilation of geolocational data for online collaboration in the environment of FIG. 3.

FIG. 8 is a screen shot showing, by way of example, a Web page for editing a category of waymark records.

FIG. 9 is a screen shot showing, by way of example, a Web page for viewing category variables.

FIG. 10 is a screen shot showing, by way of example, a Web page for editing category variables.

FIG. 11 is a process flow diagram showing a process for posting waymark records to a category.

FIG. 12 is a screen shot showing, by way of example, a Web page for ad hoc searching of categories.

FIG. 13 is a screen shot showing, by way of example, a Web page for submitting a request to post a new waymark record.

FIG. 14 is a screen shot showing, by way of example, a Web page for entering metadata for a new waymark record.

FIG. 15 is a screen shot showing, by way of example, a Web page for providing a notification to a user.

FIG. 16 is a screen shot showing, by way of example, a Web page for uploading an image for a waymark record.

FIG. 17 is a screen shot showing, by way of example, a Web page for previewing and submitting a waymark record.

FIG. 18 is a screen shot showing, by way of example, a Web page for a waymark record with a post log button.

FIG. 19 is a screen shot showing, by way of example, a Web page for a set of log entries regarding waymark records.

FIG. 20 is a process flow diagram showing a process for managing waymark records in a category.

FIG. 21 is a screen shot showing, by way of example, a Web page for editing a waymark record.

FIG. 22 is a screen shot showing, by way of example, a Web page for editing log postings.

FIG. 23 is a screen shot showing, by way of example, a Web page for navigating a set of directories of waymark records.

FIG. 24 is a screen shot showing, by way of example, a Web page for ad hoc searching of waymark records.

FIG. 25 is a screen shot showing, by way of example, a Web page for viewing search results.

FIG. 26 is a screen shot showing, by way of example, a Web page for downloading a waymark record.

### DETAILED DESCRIPTION

#### Geolocational Data and Metadata Collection

Metadata is data about data. A waymark identifies people, places, and things with geolocational data. Metadata about a waymark contains the actual data about the people, places, and things. In database terms, waymark records associate the metadata about the people, places, and things with geolocational data in a structured database format, although other types of geolocational data associations are also possible.

FIG. 1 is a block diagram showing, by way of example, collection 10 of geolocational data 16 and metadata 17 at a waymark location 14. An individual 11, such as a traveler or local resident, decides to create a waymark record 18 for a particular location 14. A waymark record 18 is an unstructured cache of information suitable for storage in a database and which includes metadata and geolocational data, such as GPS coordinates. The metadata includes digitally-storable information that can be used to describe or be associated with some physical object, such as narrative text containing comments, ratings, physical characteristics, construction, color, dimensions, and so forth, images, sound, video, and other forms of data or any combinations thereof. The metadata can also include a downloadable or readable file that contains, for instance, geospatial language scripts for use with Web-based two-dimensional maps and three-dimensional geobrowsers. Other types of metadata are possible. In addition, the physical object described or associated using a waymark record 18 can be a place, such as location 14, or any other kind of physical object, including people, and things, that can be associated with geolocational data. The physical object need not be stationary nor earthbound. A physical object could be moving or temporarily be still, and could be found on the land, water, air, under ground, above ground, or in space. Other physical objects and spatial orientations are possible.

Conveniently, the individual 11 is carrying a GPS receiver 12 and a digital camera 13. The individual 11 uses the GPS receiver 12 to receive geolocational data 16 from a GPS system 15, which can include conventional out-of-doors GPS signals, as well as repeated GPS signals configured to be received indoors or from stationary beacons providing GPS-like signals from a stationary permanent position. Other types of geolocational data sources are possible, such as a locational relay or beacon via a wireless network connection, for instance, WiFi. The geolocational data 16 includes, for instance, latitude, longitude, altitude, and precision, which can be used to identify the global location of location 14. The geolocational data 16 can also include a collection of points defining a polygon, tracked lines, and three-dimensional shapes, such as altitude and a collection of points surrounding a contained or enclosed space. Other types of geolocational data are possible. The GPS receiver 12 could be a standalone device or integrated into a consumer electronics device, such as a cellular telephone, wireless personal data assistant, automobile navigation system, or other GPS-enabled device.

The individual 11 also uses the digital camera 13 to take a digital picture of the physical object, such as a lighthouse, appearing at the location 14. The digital picture can be associated with the geolocational data 16 as metadata 17. Other types of devices either in lieu of or in addition to a digital camera 17, such as a personal data assistant or notebook computer, audio or video recorder, film camera, or any other type of device capable of fixing an expression describing or

## 5

regarding the physical object in a tangible medium are possible. The geolocational data **16** and metadata **17** together form the waymark record **18**, which can be compiled into a sharable online database of geolocational data with an exportable schema, as further described below beginning with reference to FIG. **3**. In a further embodiment, the geolocational data **16** can be included in a file, such as encoded using geospatial language scripts to enable the location **14** to be mapped or visualized by a geobrowser, as further described below with reference to FIG. **26**.

## Zones of Influence

In a further embodiment, the location **14** of a physical object described by a waymark record **18** can be placed within a zone of influence. FIG. **2** is a map diagram **20** showing, by way of example, zones of influence **22**, **23**, **24** overlaid on the waymark location **14** of FIG. **1**. A zone of influence is stored geolocational data that forms or defines a logically-enclosed physical space. The space is created by logically connecting each discrete point of geolocational data to another discrete point. The lines connecting the discrete points thus “enclose” the physical space. Zones of influence can be defined in mutually exclusive, overlapping, and encapsulating or nested arrangements of various shapes and sizes, both immediately about or proximal to a particular waymark location **14**. In addition, computer-executable events can be logically linked to one or more of the zones of influence and can be triggered based on locational, temporal, and independent conditions, such as described in commonly-assigned U.S. Pat. No. 6,691,032 to Irish et al. on Feb. 10, 2004, the disclosure of which is incorporated by reference. Locational conditions include physical movement of a user as determined using a GPS-type device. Temporal conditions include the passage of time or expiry of a time limit. Independent conditions include occurrences whose cause is untied to the zone of influence.

As an example, the neighborhood areas **21** proximal to the waymark location **14** can be surveyed to identify those physical areas around which zones of influence could be defined to supplement the waymark record **18**. For instance, the immediate area surrounding the waymark location **14**, such as a public park surrounding a lighthouse, could be logically defined as a first zone of influence **22**. Similarly, a nearby waterfront beach area could be logically defined as another zone of influence **23**. Finally, a public playground that includes baseball diamonds could be logically enclosed in a further zone of influence **24**.

## Online Geolocational Data Compilation and Collaboration Environment

Waymark records associate geolocational data **16** and metadata **17** through a database, which can be shared by an online community of users. FIG. **3** is a functional block diagram showing an online geolocational data compilation and collaboration environment **30**, in accordance with one embodiment. Shared waymark records **33** are centrally stored in a database **32** with an exportable schema **34** managed by a server **31**. In addition, the server **31** allows users to log their personal interactions with the physical objects described by or associated with waymark records **33** and publishes the waymark records **33** for online collaboration, as further described below with reference to FIG. **15**, and, in a further embodiment, to annotate files containing executable geospatial language scripts, as further described below with reference to FIG. **26**.

Online users can access the server **31** over an internet network **37**, such as the Internet, to compile new waymark records **33** into the database **32** and to collaborate and share their personal experiences. To facilitate user navigation and searching, the waymark records **33** and the metadata **17** are organized

## 6

into data and metadata hierarchies, as further described below respectively with reference to FIGS. **4** and **5**. The structuring of the database **32** and the waymark records **33** stored in the database **32** together form waymarking data.

In addition, the server **31** provides ownership controls over the database **32** for each creator client **35**,  $Client_C$ ; owner client **36**,  $Client_O$ ; and user client **37**,  $Client_U$ ; as further described below with reference to FIG. **6**. The clients **35**, **36**, **37** form the user community having direct management over and access to the waymark records **33**. The clients **35**, **36**, **37** are not necessarily separate computer systems, but are logically identified as separate ownership entities that affect the types of operations that can be performed on the database **32**. Other types of ownership entities are possible.

Finally, the server **31** can export a schema **34** to describe and validate the waymark records **33** and to enable other applications, such as an application executing on a third party client **38**,  $Client_T$ , to access and download the waymarking data. In providing the schema **34**, the server **31** functions as a logical “toolbox” that facilitates distributed online sharing of ad hoc geolocational data. Waymark record schemas can be dynamically created by users through the server **31** based on the variables and attributes for a particular waymark record category or subcategory. For example, a schema for a lighthouses category could contain “DateBuilt” and “Color” variables, whereas a schema for a factory tours category could contain “Produces” and “HoursOfOperation” variables. Other waymark record schemas are possible. In an embodiment, schemas can only be built and maintained if a category matching the waymark record exists.

## Data Hierarchy

The structure for storing the waymark records **33** is organized into a hierarchy that forms an exportable schema. FIG. **4** is a data diagram showing a data hierarchy **40** for use in the environment **30** of FIG. **3**. When posted into the database **32**, the data hierarchy **40** facilitates efficient user navigation and searching and provides control over ownership permissions.

In one embodiment, a set of top level directories **41** are used to root separate data hierarchies **40** for topical groupings of waymark records. For example, the directories **41** could include people, places, and things. Other directories are possible. Within each directory **41**, one or more categories **42** and, optionally, one or more successive layers of subcategories **43** can be added to narrow down the specific topical grouping of the waymark records. For example, a places directory could have categories and subcategories for countries, states or provinces, cities, and neighborhoods. Other categories and subcategories are possible. Additionally, further levels of the hierarchy are possible.

The waymark records **44** are stored under appropriate categories **42** or, if provided, subcategories **43**, to form the leaves of the data hierarchy **40**. Other types of organizations for storing the waymark records in addition to or in lieu of a hierarchy, including linked lists and relational structures, are possible.

Finally, the data hierarchy forms an exportable schema **45**, which can be exported as a portable data definition schema implemented, for example, as an XML Schema Definition (XSD). The schema **45** describes and validates the waymarking data for portable use in a multi-platform environment. Using the schema **45**, third party applications can read and download the waymark records **44** in a structured format in which the waymark records **44** are exposed and accessible. Third party applications include browsers on Web-enabled devices, stand alone applications, and custom applications executing in an embedded environment as part of, for instance, a GPS receiver. Other schema definitions and struc-

tured formats either in addition to or in lieu of XSD and XML are possible, including derivations of XML, such as the Keyhole Markup Language (KML), which is used to define geolocational data files executable by geobrowsers and the like.

#### Metadata Hierarchy

The structure for storing the metadata **17** assigned to each particular form of waymark record **44** is also organized into a hierarchy. FIG. **5** is a data diagram showing a metadata hierarchy **50** for use in the environment **30** of FIG. **3**. Metadata **17** is unstructured and can be uniquely defined for each particular category or subcategory **51**. One or more variables **52** can be associated with each particular category or subcategory **51** and each variable **52** is assigned one or more attributes **53** that describe the type of data storable under the variable **52**. For example, a variable for color could have attributes specifying color choices, such as red, green, and blue. Nested variables are possible. In addition, the variables **52** can be inherited by child objects from parent categories or subcategories **51**. In a further embodiment, the metadata hierarchy can be included in the schema **45**, described above with reference to FIG. **4**, for the waymarking data. Other types of organizations for storing the metadata in addition to or in lieu of a hierarchy are possible.

#### Geolocational Data Ownership and Control

The ownership of categories **42**, subcategories **43**, and variables **52** can be controlled by the server **31**. FIG. **6** is a Venn diagram **60** showing ownership and control over the database **32** of FIG. **3**. Categories **42**, subcategories **43**, and variables **52** can only be created by a single creator **61**, which can be a logical group of one or more people. However, the ownership over the category or subcategory, which includes the ability to modify or remove schema properties, can be transferred to another single creator **61** to ensure, for instance, that the characteristics of each category or subcategory remain well-structured and suitable for collaborative use. Individual owners **62** can create, change, and remove specific instances of waymark records **44**, but, unless also a creator **61**, cannot alter the underlying schema employed for the corresponding category or subcategory. In addition, the roles of creator **61**, owner **62**, and user **63** can be mutually exclusive or overlapping. For example, a user **63** could simultaneously be the creator **61** and owner **62** for the same object. Other types of ownership and control schemes are possible.

#### Process for Online Collaboration

Online collaboration of waymark records **44** occurs as an on-going and continuously evolving process that invites online user participation, collaboration, and sharing. FIG. **7** is a process flow diagram showing waymark record category creation and ad hoc compilation **70** of geolocational data **33** for online collaboration in the environment **30** of FIG. **3**. In one embodiment, the use of a hierarchy to structure the organization of waymark records **44** and metadata **17** implies a specific ordering of operations to facilitate waymark record sharing. Other operation orderings are possible.

During waymark record category creation, categories **42** and subcategories **43** are first defined (operation **71**) to set up the basic structuring for waymark record storage under the directories **41**. One or more variables **52** can be associated with specific categories **42** or subcategories **43** (operation **72**). Similarly, attributes **53** are defined for each of the variables **52** (operation **73**). As the metadata **17** is unstructured, the variables **52** and attributes **53** are defined to channel the kinds of information submitted into ad hoc classes of information. Finally, the waymark record categories **42** and subcategories **43** are published online (operation **74**), which allow the user community access to post new waymark

records **44** in those categories and subcategories. In one embodiment, the waymark records are published through a Web-based user interface, as further described below beginning with reference to FIG. **8**.

5 During ad hoc compilation, the user community can post waymark records **33** (operation **75**) and create log entries concerning the waymark records (operation **76**), as further described below respectively with reference to FIGS. **13** and **14**. Waymark records **33** are posted by navigating or searching through the categories and subcategories and entering or editing geolocational data **16** and metadata **17** for the selected waymark record **33**. Log entries are similarly created navigating or searching through the categories and subcategories to a particular waymark record **33** and entering or editing a log entry, which can include narrative text, a rating, further metadata, and other information, including geospatial language scripts encoding metadata and geolocational data. Other types of process flows are possible, as would be implied in part by the form of data organization implemented for the waymark records **44** and metadata **17**.

#### Category Management

A creator **61** or owner **64** can create, manage, and control categories, as well as waymark records assigned to that category. For example, the creator **61** or owner **64** can edit his own categories. FIG. **8** is a screen shot **80** showing, by way of example, a Web page **81** for editing a category **82** of waymark records. The creator **61** can edit the category to modify the properties that are displayed to waymark record users **63**. Other options **83** could be available, for instance, to add variables, manage the category, transfer ownership, and view variables.

Similarly, a creator **61** or owner **64** can manage the variables currently defined for a particular category. FIG. **9** is a screen shot **90** showing, by way of example, a Web page **91** for viewing category variables **92**. In one embodiment, a summary of each variable **92** is provided and includes a link **93** to Web pages for editing the attributes of the variable. Further options **94** could be available, for instance, to add new variables, edit the category, manage categories, and transfer ownership of the category.

As well, a creator **61** or owner **64** can edit the variables for each category. FIG. **10** is a screen shot **100** showing, by way of example, a Web page **101** for editing category variables **102**. Depending upon the type of variable, a set of required attributes **102** and permissive set of options **103** can be provided to define the types of information that can be stored as metadata under the variable. For example, a variable for a lighthouse color could be provided as a dropdown list that includes four colors. Additional colors can also be defined and the entry of an answer by a user **63** can be specified as being mandatory or optional. Other types of variable attribute modifications and organizations are possible.

#### Process for Waymark Record Posting

Once a category is published online, users **63** can post waymark records **18** (shown in FIG. **1**) into that category. In one embodiment, waymark records are entered through a Web site via a browser or similar user application. FIG. **11** is a process flow diagram showing a process **110** for posting waymark records to a category. A category is identified using a category, waymark record, or group search function (operation **111**). Other search options are possible, such as creator, owner, or user poster options. Once identified, a user **63** can request to post a waymark record under the identified category. A database is accessed (operation **112**) to retrieve variables and attributes associated with the category in response to a user request. The variables and attributes are presented to the user **63** as a display, printout, or other output

(operation 113). Input metadata is received (operation 114) from the user 63 and processed for consistency (operation 115) with the variables and attributes. The input metadata can include waymarking information, such as geolocational data and waymark metadata in the form of text, images, sound, and files. Other input metadata is possible. The user 63 is notified (operation 116) when the input metadata is not consistent with the category variables and attributes. The user will then need to correct the metadata to conform the category variable and attributes. Consistent input metadata can be stored as a waymark record associated with the category (operation 117). Subsequently, a creator or owner of the category can access the waymark record for review (operation 118), as further described with reference to FIG. 12. Once the review has been completed, the waymark record can be published online (operation 119) with other waymark records associated with the category. After publication, the waymark record can be accessed via a waymark record search (operation 120), as further described with reference to FIG. 24 and, in a further embodiment, as described with reference to FIG. 26.

Users 63 can search for a particular category using a category search function. FIG. 12 is a screen shot 130 showing, by way of example, a Web page 131 for ad hoc searching of categories. A user can enter the title of a category or a keyword into the category search 132, after which the server 31 executes the search. Relevant categories 133 are displayed to the user as search results 134. For example, a user has recently visited the Alki Point Lighthouse in Seattle, Wash., and would like to post a waymark record online. In search of a matching category, the user enters the word “lighthouse” as the category search. Three subcategories, including “coastal lighthouses,” “landlocked lighthouses,” and “lighthouse bed and breakfasts” are returned as search results. Under each subcategory title 133, a description of the category and subcategory requirements for posting a waymark record are shown.

Continuing with the example, the user decides that the Alki Point Lighthouse is best described by the subcategory “coastal lighthouses” and selects that subcategory. FIG. 13 is a screen shot 140 showing, by way of example, a Web page 141 for submitting a request to post a new waymark record. A category box 142, located near the top of the Web page 141, includes a title and description of the category or subcategory. A waymark record box 143, located below the category box 142, provides a list of waymark records 144 that are associated with the category. Each waymark record 144 includes a title, brief description, user poster, location, date listed, and last visit. Other data can be included. A category option box 145 allows a user to post a new waymark record, view a category, or view a gallery of waymark record images by selecting an appropriate button. Returning to the example, the user confirms that the “coastal lighthouses” subcategory is appropriate for posting a waymark record for the Alki Point Lighthouse. The user selects the post new waymark record button under the category options box 145 and is transferred to a series of Web pages for guided assistance in adding the Alki Point Lighthouse as a waymark record.

FIG. 14 is a screen shot 150 showing, by way of example, a Web page 151 for entering input metadata for a new waymark record. A set of data entry tabs 152, including an “enter information” tab, an “upload image” tab, and a “preview and submit” tab, allow a user to navigate between multiple Web pages during waymark record posting. Other tabs or navigation aids are possible. Instructions or rules 153 for posting a waymark record are displayed to ensure that the waymark record is being posted under the appropriate category. Variables, including name 154, description 158, and spatial data variables, such as coordinates 155, country 156, and state

157, are displayed on the Web page to guide the user in providing correct input metadata for the waymark record. Attributes can also be displayed on the Web page to further guide the user in providing input metadata. A data entry box is located near each variable for entering input metadata associated with that variable. The data entry box can be formatted or unformatted. Formatted data entry boxes can include a drop down menu, check boxes, fillable circles, or browse buttons to upload stored metadata, whereas, unformatted data entry boxes provide an empty designated box for entering text. Each formatted data entry box includes attributes further describing the variable. Other types of data entry boxes and variables are possible.

The user can enter input metadata for a particular waymark record, such as the Alki Point Lighthouse, in each of the data entry boxes. The input metadata, including text, images, and sound can be entered directly by the user or uploaded as a file. After providing the requested metadata (and reading the terms of use agreement), the user can select a “save and continue” button 159. Once selected, the input metadata is processed by the server 31 to determine whether the entered information is consistent with the displayed variables and attributes. If the input metadata is consistent, the waymark record posting process continues. However, if the input metadata is not consistent, the user is notified.

FIG. 15 is a screen shot 160 showing, by way of example, a Web page 161 for providing a notification to a user. A user can receive a notification if he enters input metadata that is inconsistent with the variables and attributes displayed on the enter metadata Web page 151 or if the entered input metadata, such as the geolocational data matches the metadata for another waymark record previously entered. The notification can be displayed as a separate Web page, popup display, or other display. Each notification can include an inconsistent data box 162 containing a reason for the notification display, such as an existing waymark record that is the same as the waymark record being entered, metadata required to be entered, or metadata that is entered incorrectly. Other reasons are possible. Tips for correcting the inconsistency are also provided, when appropriate. Existing waymark records that may conflict with the waymark record being added by the user can be provided below the inconsistent data box 162. Once the inconsistent data, tips, and conflicting waymark records have been reviewed, the user can choose to save the waymark record or return to the edit page by selecting the appropriate button 164. Other types of notification, data, and user buttons are possible.

Referring back to the previous example, the user entered the coordinates for the Alki Point Lighthouse. After selecting the “save and continue” button 159, the user is notified by an alert Web page 161 that a portion of the input metadata entered is not consistent with the category rules or predetermined variables and attributes. As displayed on the alert Web page 161, other waymark records located within a half mile of the coordinates entered for the Alki Point Lighthouse, or other distance or bound, are identified. If one of the identified waymark records is the same as the Alki Point Lighthouse, the input metadata for Alki Point Lighthouse waymark record is not new and should be logged as a visit. The tip suggests that the user can log the Alki Point Lighthouse under already-identified waymark records, such as further described below with reference to FIGS. 18-19.

If the user determines that the existing waymark record is not the same as the Alki Point Lighthouse and the input metadata entered is consistent with the category rules, variables, and attributes, the waymark record posting process can continue. FIG. 16 is a screen shot 170 showing, by way of

## 11

example, a Web page 171 for uploading an image for a waymark record. The image can include a physical object associated with the geolocational data of the waymark record to be entered. Variables, such as the file 172, file caption 173, and file description 174, are displayed to a user. Other variables are possible. Similar to the enter metadata page 151, the user can enter input metadata corresponding to the variables. Once complete, the user can select an “upload image” button 175 to navigate to the next tab or control. Uploading an image for inclusion with a waymark record can be required or optional, as determined by the creator of the category or another authorized individual.

FIG. 17 is a screen shot 180 showing, by way of example, a Web page 181 for previewing and submitting a waymark record. The input metadata entered in compliance with the rules, variables, and attributes is displayed for review by the user in a review box 182, which can include a category section 183, instruction section 184, search section 185, and recent visit section 186. The category section 183 lists the category and subcategory, if applicable, for the waymark record. The instruction section 184 informs users of the requirements for entering a log for the waymark record. The search section 185 provides links to additional Web pages for information associated with the waymark record. The recent visit section 186 displays logs for the waymark record posted by other users. After review of the entered metadata, the user can select a “submit waymark record” button 187 or a “save and submit later” button 188.

Once submitted, the waymark record can be accessed by a creator or owner for review, as described with reference to FIGS. 23-25. Upon acceptance by the creator or owner, the waymark record can be published online for display with other published waymark records associated with the category or subcategory. The published waymark records can thereafter be located via user searches, such as a category search, waymark record search, group search, or saved waymark record search.

Users 63 can view a particular waymark record 44 and submit commentary via a log. FIG. 18 is a screen shot 190 showing, by way of example, a Web page 191 for a published waymark record with a post log button 192. A title 193 of the waymark record is located near the top of the Web page 191. Below the title 193, a waymark record facts box 194 is displayed, which can include the category or subcategory to which the waymark record belongs, a user poster identification, geolocational data, quick description, posting data, waymark record code, views, and one or more pictures. Other waymark record data is possible. A description section 195 of the published Web page 191 is located below the facts box 194 and displays a detailed description of the waymark record. An instruction section 196 provides log instructions for other users. Other information boxes and data are possible.

User options for waymark records, discussions, and searches can be located on the right side of the waymark record Web page 191. An option box 197 includes a visit waymark record (post log) button 192, view visits button 198, view waymark record button 199, and view gallery button 200. The visit waymark record (post log) button 192 allows a user to post a log under a particular waymark record, if the user has visited that waymark record or wants to provide information about the waymark record. Once the visit waymark record (post log) button 192 is selected, the user is transferred to a post log Web page (not shown), which displays a template to guide the user in providing information. A discussion box 201 on the published Web page 191 provides related topics and forums for user participation. A search box 202 provides different search options for users, including

## 12

waymark record, category, visit, and group searches. Other option boxes and associated options are possible.

The log entries for a waymark record can be organized by user, waymark record, or category groupings and presented in a directory or list. FIG. 19 is a screen shot 210 showing, by way of example, a Web page 211 for a set of log entries 142 regarding waymark records. The log entries 212 are presented in a list format and can include information, such as narrative text, rating, date logged, further metadata, and other information. The category associated with each log entry can be stored and displayed with the list of log entries. However, other methods of storing and displaying the categories, waymark records, and log entries are possible. Log entries can be edited by the author of the entry, or the creator or owner of the category, and viewed by other users.

#### Reviewing and Editing Waymark Records

A creator 61 or owner 64 can manage and edit the waymark records and associated logs posted under a particular category or subcategory. FIG. 20 is a process flow diagram 220 showing a process for managing waymark records in a category. Each category, including category rules, variables, attributes, and waymark records, are stored in a database 32 (shown in FIG. 3) with associated waymark records 33. The creator or owner of a category can provide a creator or owner identifier, such as a password or identification number to identify himself as having access to and control of the category (operation 221). Once identified, the database 32 of categories and waymark records can be accessed (operation 222). The creator or owner can search for the category using a search function or a directory, as well as other access methods. The waymark records associated with the category are presented to the creator or owner (operation 223). The creator or owner can choose to review and edit each presented waymark record by providing input metadata to correct, replace, or add to the existing metadata stored for that waymark record. The input metadata is received (operation 224) and can replace at least a portion of the existing metadata (operation 225). The input metadata can also be added to the existing metadata without replacement of the existing metadata. The input metadata from the creator or owner is stored with the waymark record in the database 32 (operation 226).

Waymark records can be edited before or after the waymark record is posted for display. FIG. 21 is a screen shot 230 showing, by way of example, a Web page 231 for editing a waymark record. An instruction box 232 is located near the top of the Web page 231. The instruction box 232 can include rules that a user must satisfy for creating a waymark record in the category, as well as rules that describe waymark records not allowed. Input metadata, such as waymark record text entered by a user, is displayed in a data entry box 233. A creator or owner of the category can edit the text by deleting, replacing, or changing existing input metadata for the waymark record. Additionally, the user who created the waymark record can edit the saved record prior to submission for publication. Additional input metadata can also be added to the existing metadata. The additional and edited input metadata can be saved by selecting an “update waymark record” button 234.

The creator or owner can also review and edit logs posted by users under a waymark record in a particular category or subcategory. FIG. 22 is a screen shot 240 showing, by way of example, a Web page 241 for editing log postings. Log instructions 242 are located near the top of the Web page 241. A title of the waymark 243 to which the log visit belongs, appears below the instructions 242. Text entered by a user for the log is displayed in text boxes 244, including dropdown boxes, text only boxes, and check boxes. Text boxes 244 can

be used for log information, such as type of log, date recorded, additional geolocational data, and comments. Other log information is possible. The creator or owner can edit the log data by changing the information provided by the user in the text boxes **244**. The creator or owner can also edit the log data by deleting or changing existing log data, as well as adding new log data. The changes made by the creator or owner can be saved by selecting an “update log” button **245**.

#### Accessing Waymark Records

A standardized Web-based user interface allows online clients **35**, **36**, **37**, **38** that are executing Web browsers to manage, navigate, and search the stored waymark records. FIG. **23** is a screen shot **250** showing, by way of example, a Web page **251** for navigating a set of directories of waymark records **44**. To facilitate navigation in an outline format, the set of directories **252** are presented as links to Web pages of individual categories. In addition, the set of directories presented can be refined by applying a filter **253** to limit scope.

FIG. **24** is a screen shot **260** showing, by way of example, a Web page **261** for ad hoc searching of waymark records **262**. A capsule summary **262** of the category or subcategory selection is displayed, which can include a set of links for any subcategories. In one embodiment, waymark records **44** can be searched directly through a search panel **263** that accepts geolocations, such as postal code, state, or country, as well as by map or geolocational coordinates. In a further embodiment, the ability to search for metadata within variables can also be included by color or other metadata variable. Additional options **264** could be available, for instance, to record a new waymark record under the category, add a new category, or edit an existing category.

Searching via the search panel **263** generates a set of search results. FIG. **25** is a screen shot **270** showing, by way of example, a Web page **271** for viewing search results **272**. By default, the search results **272** are presented in a list format that provides a brief synopsis of each waymark record and a link to access the waymark record, including any metadata. Additional options **273** could be available, for instance, to record a new category or subcategory, add a new category or subcategory, or edit an existing category or subcategory.

#### Mapping Waymark Records

Once accessed through a search function, a user can map one or more waymark records for display in a geobrowser, which includes two- and three-dimensional Earth browsers, such as Google Earth or Maps and Mobile. However, other types of geobrowsers are possible. The geobrowser can be an application that is downloaded onto a user’s computer for local execution. Generally, geobrowsers are compatible with geospatial language scripts, such as the Geography Markup Language (GML) and KML. Other geospatial languages and scripts are possible.

More particularly, GML is an XML grammar that can be used to express geographical features, which are described by properties, including simple properties and geometric properties, such as points, polygons, and linestrings. The geometric properties define a location of a feature and are maintained separately from the geographical features. The geographical features include a physical entity, such as a person, place, or thing. Each geographical feature can be associated with one or more geometric properties. GML is complementary to KML, which is an XML-based language schema for visualizing geographic information on Web-based maps. A set of features is determined for display in the geobrowser. The features can include placemarks, images, polygons, three-dimensional models, and textual descriptions. KML uses

geolocational coordinates, such as latitude and longitude measures, to reference the features. Other types of features are possible.

Using the geobrowser and the geospatial language script, the user can display one or more waymark records on a map by downloading the waymark record. FIG. **26** is a screen shot **280** showing, by way of example, a Web page **281** for downloading a waymark record. A title **282** of the waymark record is located near the top of the Web page **281**. A waymark record fact box **283** is located below the title **282** and can include a category in which the waymark record belongs, a user poster identification, geospatial data, a short description, posting data, a waymark record code, and a number of views. The waymark record fact box **283** can also include links to download the waymark record as a geospatial data file **284**, such as a GML file (suffixed “.LOC”) or a KML file (suffixed “.KML”). Other types of geospatial data files and information for display in the waymark record fact box are possible.

A user can select to download the waymark record using one or more of the geospatial data file links **284**. Once selected, the waymark record is stored locally on the user’s computer as a data file specified by the selected link. The user can display the stored waymark record by opening a geobrowser application, such as Google Maps. Once open, the user can locate and open the stored waymark record in the data file via the geobrowser, which automatically maps the location associated with the waymark record. The waymark record is displayed on a map from the geobrowser using an icon, such as a colored circle, camera, or category identifier, or by an image or sound. Other types of displays or indications for the waymark record are possible. Additionally, the waymark record can be displayed alone or with other waymark records, including waymark records located within a certain distance, belonging to a same category, entered by a same creator or user, or based on the user’s interest. Other types of waymark records can be displayed.

In a further embodiment, a discussion forum or Web log (“Blog”) relating to a certain location that is identified by geolocational or other data can be provided. The location can be specified free form, that is, the location need not be nearby or containing a waymark record, nor, in a further embodiment, be within a zone of influence. For example, a user could start a location-based discussion regarding an object on, around, or near a popular landmark, such as a park. Other users wanting to find discussions close to their own location, or any other location, can search for topics based on that location to find related discussions, including filtering log entries **142** by location and waymark record category, as well as other parameters, and by using other types of searches. Thus, another user at a university nearby a park, for instance, who is searching for topics relating to locations around the university might also find the discussion regarding the park, in addition to other discussions relating to locations that are within their specified search radius.

While the invention has been particularly shown and described as referenced to the embodiments thereof, those skilled in the art will understand that the foregoing and other changes in form and detail may be made therein without departing from the spirit and scope of the invention.

What is claimed is:

1. A computer-implemented system for managing a category, comprising:

a database maintaining waymark records that are each associated with a category, each waymark record comprising metadata associated with at least one variable and one or more attributes specifying a type of the metadata for each variable;



15

an authorization module to provide access to the database, comprising:  
 an identification module to identify a user having access to the database based on a list of authorized users; and  
 a request receipt module to receive a request from the user to present one such category and the associated waymark records; and  
 a processor to process at least one waymark record from the requested category, comprising:  
 an input receipt module to receive input metadata from the user;  
 a consistency module to evaluate the received input metadata for consistency with the variables and the attributes for that waymark record;  
 a correction module to notify the user that the received input metadata for the waymark record is inconsistent with the variables and the attributes for the waymark record;  
 a corrected input receipt module to receive from the user a further input metadata which is corrected by the user to conform to the variables and the attributes for the waymark record; and  
 an input metadata replacement module to replace at least a portion of the metadata with the input metadata.

2. A system according to claim 1, further comprising:  
 a role module to associate the user with a role comprising one or more of a creator, owner, and user participant;  
 an identifier receipt module to receive an identifier from the user based on the user's role; and  
 an access grant module to grant the access to the database based on the identifier.

3. A system according to claim 1, wherein the input metadata comprises at least one of text, images, and sound.

4. A system according to claim 1, further comprising:  
 a map module to display the processed waymark record on a map.

5. A system according to claim 1, further comprising:  
 a posting module to post the waymark record at a time comprising prior to and after replacing the portion of the metadata with the input metadata.

6. A system according to claim 1, further comprising at least one of:  
 a deletion module to delete at least a portion of the metadata associated with the waymark record; and  
 a supplement module to supplement additional input metadata to the waymark record.

7. A computer-implemented method for managing a category, comprising steps of:  
 maintaining a database comprising waymark records that are each associated with a category, each waymark record comprising metadata associated with at least one variable and one or more attributes specifying a type of the metadata for each variable;  
 providing access to the database, comprising:  
 identifying a user having access to the database based on a list of authorized users; and  
 receiving a request from the user to present one such category and the associated waymark records; and  
 processing at least one waymark record from the requested category, comprising:  
 receiving input metadata from the user;

16

evaluating the received input metadata for consistency with the variables and the attributes for that waymark record;  
 notifying the user that the received input metadata for the waymark record is inconsistent with the variables and the attributes for the waymark record;  
 receiving from the user a further input metadata which is corrected by the user to conform to the variables and the attributes for the waymark record; and  
 replacing at least a portion of the metadata with the input metadata,  
 wherein the steps are performed by a suitably programmed computer.

8. A method according to claim 7, further comprising:  
 associating the user with a role comprising one or more of a creator, owner, and user participant;  
 receiving an identifier from the user based on the user's role; and  
 granting the access to the database based on the identifier.

9. A method according to claim 7, wherein the input metadata comprises at least one of text, images, and sound.

10. A method according to claim 7, further comprising:  
 displaying the processed waymark record on a map.

11. A method according to claim 7, further comprising:  
 posting the waymark record at a time comprising prior to and after replacing the portion of the metadata with the input metadata.

12. A method according to claim 7, further comprising at least one of:  
 deleting at least a portion of the metadata associated with the waymark record; and  
 supplementing additional input metadata to the waymark record.

13. A computer-implemented method for managing a category, comprising steps of:  
 maintaining a database comprising waymarks associated with categories, each waymark comprising a location and metadata associated with at least one variable describing the location and one or more attributes specifying a type of the metadata for each variable;  
 receiving a request from a user to present one such category and the associated waymarks;  
 editing at least one waymark from the presented category, comprising:  
 receiving input metadata from the user;  
 evaluating the received input metadata for consistency with the variables and the attributes for that waymark record;  
 notifying the user that the received input metadata for the waymark record is inconsistent with the variables and the attributes for the waymark record;  
 receiving from the user a further input metadata which is corrected by the user to conform to the variables and the attributes for the waymark record; and  
 replacing at least a portion of the metadata for the at least one waymark with the input metadata; and  
 publishing the edited waymark,  
 wherein the steps are performed by a suitably programmed computer.

14. A method according to claim 13, wherein the input metadata comprises at least one of text, images, and sound.

\* \* \* \* \*