



US012175541B2

(12) **United States Patent**
Slusar

(10) **Patent No.:** **US 12,175,541 B2**
(45) **Date of Patent:** ***Dec. 24, 2024**

(54) **REWARD SYSTEM RELATED TO A VEHICLE-TO-VEHICLE COMMUNICATION SYSTEM**

(56) **References Cited**

U.S. PATENT DOCUMENTS

(71) Applicant: **Allstate Insurance Company**,
Northbrook, IL (US)

83,960 A 11/1868 Heator
4,119,166 A 10/1978 Ayotte et al.
(Continued)

(72) Inventor: **Mark V. Slusar**, Chicago, IL (US)

FOREIGN PATENT DOCUMENTS

(73) Assignee: **Allstate Insurance Company**,
Northbrook, IL (US)

CN 101131588 A 2/2008
DE 102010001006 A1 7/2011
(Continued)

(*) Notice: Subject to any disclaimer, the term of this patent is extended or adjusted under 35 U.S.C. 154(b) by 25 days.

OTHER PUBLICATIONS

This patent is subject to a terminal disclaimer.

Bagloee, et al., "Autonomous vehicles: challenges, opportunities, and future implications for transportation policies", *Journal of Modern Transportation* 24.4:284-303, Springer Nature B.V., Aug. (Year: 2016).*

(21) Appl. No.: **18/076,792**

(Continued)

(22) Filed: **Dec. 7, 2022**

Primary Examiner — Frantzy Poinvil

(65) **Prior Publication Data**

(74) *Attorney, Agent, or Firm* — Dinsmore & Shohl LLP

US 2023/0177615 A1 Jun. 8, 2023

(57) **ABSTRACT**

Related U.S. Application Data

(63) Continuation of application No. 16/989,568, filed on Aug. 10, 2020, now Pat. No. 11,551,309, which is a (Continued)

System, apparatus, and methods are disclosed for determining, through vehicle-to-vehicle communication, a drafting characteristic of a drafting relationship using vehicle operational data, where the drafting characteristic may include one or more of a vehicle spacing between a first vehicle and a second vehicle, vehicle speed, and vehicle type. Vehicle driving data and other information may be used to calculate an autonomous droning reward amount. In addition, vehicle involved in a drafting relationship in addition to, or apart from, an autonomous droning relationship may be financially rewarded. Moreover, aspects of the disclosure related to determining ruminative rewards and/or aspects of vehicle insurance procurement/underwriting.

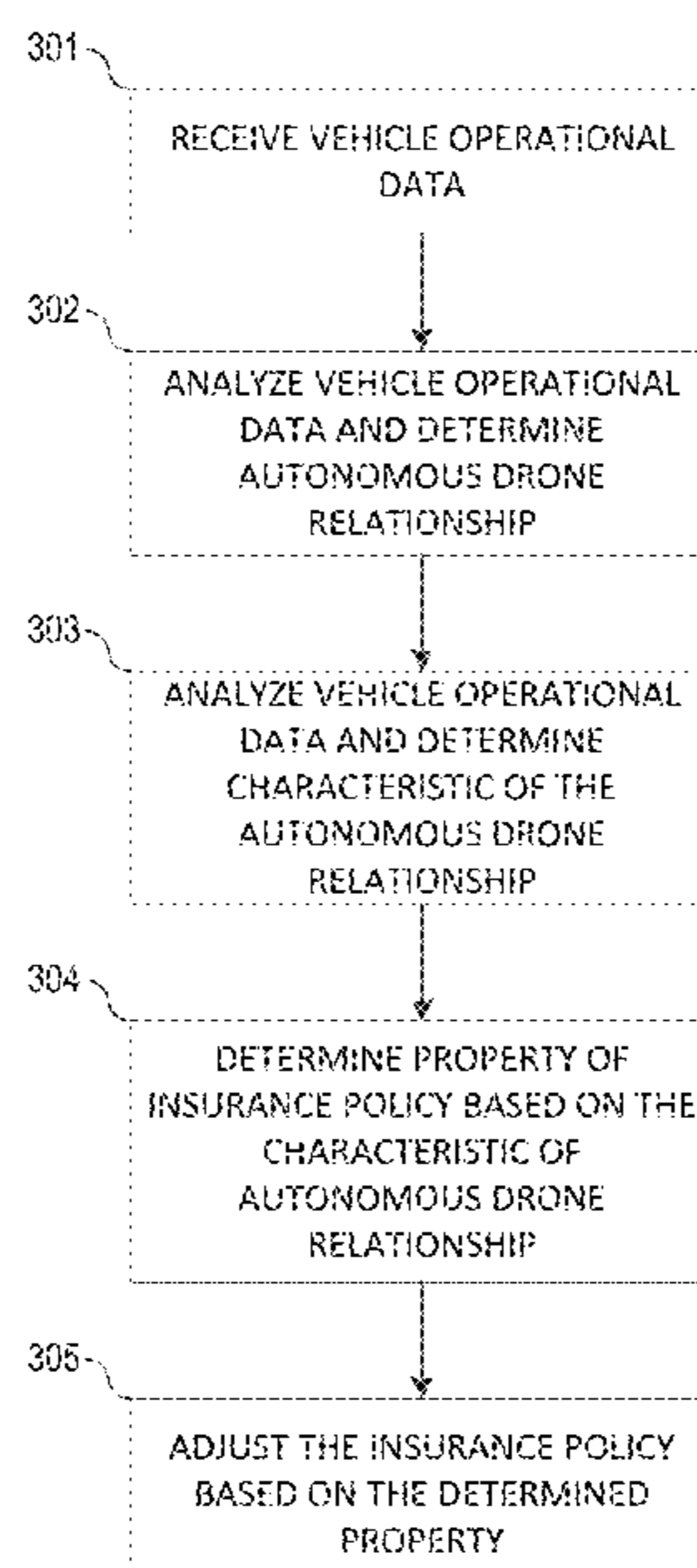
(51) **Int. Cl.**
G06Q 40/08 (2012.01)

(52) **U.S. Cl.**
CPC **G06Q 40/08** (2013.01)

(58) **Field of Classification Search**
CPC G06Q 40/08

(Continued)

20 Claims, 9 Drawing Sheets



Related U.S. Application Data

continuation of application No. 16/102,089, filed on Aug. 13, 2018, now Pat. No. 10,740,850, which is a continuation of application No. 14/163,719, filed on Jan. 24, 2014, now Pat. No. 10,096,067.

- (58) **Field of Classification Search**
 USPC 705/3-44
 See application file for complete search history.

- (56) **References Cited**

U.S. PATENT DOCUMENTS

4,622,636 A 11/1986 Tachibana
 4,706,072 A 11/1987 Ikeyama
 4,926,336 A 5/1990 Yamada
 5,053,964 A 10/1991 Mister et al.
 5,270,708 A 12/1993 Kamishima
 5,295,551 A 3/1994 Sukonick
 5,430,432 A 7/1995 Camhi et al.
 5,465,079 A 11/1995 Bouchard et al.
 5,475,387 A 12/1995 Matsumoto
 5,572,449 A 11/1996 Tang et al.
 5,680,122 A 10/1997 Mio
 5,710,565 A 1/1998 Shirai et al.
 5,797,134 A 8/1998 McMillan et al.
 5,848,373 A 12/1998 DeLorme et al.
 6,026,345 A 2/2000 Shah et al.
 6,060,989 A 5/2000 Gehlot
 6,064,970 A 5/2000 McMillan et al.
 6,116,369 A 9/2000 King et al.
 6,128,559 A 10/2000 Saitou et al.
 6,186,793 B1 2/2001 Brubaker
 6,188,950 B1 2/2001 Tsutsumi et al.
 6,265,978 B1 7/2001 Atlas
 6,301,530 B1 10/2001 Tamura
 6,366,207 B1 4/2002 Murphy
 6,389,351 B1 5/2002 Egawa et al.
 6,415,226 B1 7/2002 Kozak
 6,502,020 B2 12/2002 Lang
 6,502,035 B2 12/2002 Levine
 6,647,328 B2 11/2003 Walker
 6,675,094 B2 1/2004 Russell et al.
 6,707,378 B2 3/2004 MacNeille et al.
 6,732,024 B2 5/2004 Wilhelm Rekow et al.
 6,780,077 B2 8/2004 Baumgartner et al.
 6,868,386 B1 3/2005 Henderson et al.
 6,931,309 B2 8/2005 Phelan et al.
 6,982,635 B2 1/2006 Obradovich
 7,054,831 B2 5/2006 Koenig
 7,116,248 B2 10/2006 Lu et al.
 7,133,771 B1 11/2006 Nesbitt
 7,186,199 B1 3/2007 Baxter, Jr.
 7,242,112 B2 7/2007 Wolf et al.
 7,286,825 B2 10/2007 Shishido et al.
 7,304,589 B2 12/2007 Kagawa
 7,315,239 B2 1/2008 Cheng et al.
 7,339,483 B1 3/2008 Farmer
 7,353,111 B2 4/2008 Takahashi et al.
 7,356,516 B2 4/2008 Richey et al.
 7,366,892 B2 4/2008 Spaur et al.
 7,389,198 B1 6/2008 Dimitriadis
 7,546,206 B1 6/2009 Miller et al.
 7,610,210 B2 10/2009 Helitzer et al.
 7,650,211 B2 1/2010 Wang et al.
 7,657,370 B2 2/2010 Nagase et al.
 7,657,441 B2 2/2010 Richey et al.
 7,660,725 B2 2/2010 Wahlbin et al.
 7,664,589 B2 2/2010 Etori et al.
 7,739,087 B2 6/2010 Qiu
 7,805,321 B2 9/2010 Wahlbin et al.
 7,818,187 B2 10/2010 Wahlbin et al.
 7,821,421 B2 10/2010 Tamir et al.
 7,822,384 B2 10/2010 Anschutz et al.
 7,937,278 B1 5/2011 Cripe et al.
 7,966,118 B2 6/2011 Kade
 7,991,629 B2 8/2011 Gay et al.

8,031,062 B2 10/2011 Smith
 8,065,169 B1 11/2011 Oldham et al.
 8,078,349 B1 12/2011 Prada Gomez et al.
 8,078,382 B2 12/2011 Sugano et al.
 8,086,523 B1 12/2011 Palmer
 8,090,598 B2 1/2012 Bauer et al.
 8,108,083 B2 1/2012 Kameyama
 8,139,109 B2 3/2012 Schmiedel et al.
 8,145,393 B2 3/2012 Foster et al.
 8,152,589 B2 4/2012 Bowen et al.
 8,160,809 B2 4/2012 Farwell et al.
 8,180,655 B1 5/2012 Hopkins, III
 8,195,394 B1 6/2012 Zhu et al.
 8,204,666 B2 6/2012 Takeuchi et al.
 8,229,618 B2 7/2012 Tolstedt et al.
 8,280,308 B2 10/2012 Anschutz et al.
 8,280,752 B1 10/2012 Cripe et al.
 8,290,701 B2 10/2012 Mason et al.
 8,314,718 B2 11/2012 Muthaiah et al.
 8,326,473 B2 12/2012 Simpson et al.
 8,335,607 B2 12/2012 Gatten et al.
 8,352,112 B2 1/2013 Mudalige
 8,407,139 B1 3/2013 Palmer
 8,457,827 B1 6/2013 Ferguson et al.
 8,457,892 B2 6/2013 Aso et al.
 8,538,785 B2 9/2013 Coleman et al.
 8,549,318 B2 10/2013 White et al.
 8,554,468 B1 10/2013 Bullock
 8,566,126 B1 10/2013 Hopkins, III
 8,577,703 B2 11/2013 McClellan et al.
 8,595,037 B1 11/2013 Hyde et al.
 8,606,512 B1 12/2013 Bogovich et al.
 8,620,575 B2 12/2013 Vogt et al.
 8,620,693 B1 12/2013 Schumann, Jr.
 8,639,535 B1 1/2014 Kazenas
 8,659,436 B2 2/2014 Ngo
 8,676,466 B2 3/2014 Mudalige
 8,676,483 B2 3/2014 Miura
 8,686,844 B1 4/2014 Wine
 8,718,861 B1 5/2014 Montemerlo et al.
 8,725,311 B1 5/2014 Breed
 8,750,306 B2 6/2014 Yousefi et al.
 8,757,309 B2 6/2014 Schmitt et al.
 8,781,669 B1 7/2014 Teller et al.
 8,798,841 B1 8/2014 Nickolaou et al.
 8,799,036 B1 8/2014 Christensen et al.
 8,812,330 B1 8/2014 Cripe et al.
 8,818,725 B2 8/2014 Ricci
 8,930,269 B2 1/2015 He et al.
 8,949,016 B1 2/2015 Ferguson et al.
 8,954,226 B1 2/2015 Binion et al.
 8,996,303 B1 3/2015 Bogovich et al.
 9,020,751 B1 4/2015 Bogovich et al.
 9,046,374 B2 6/2015 Ricci
 9,063,543 B2 6/2015 An et al.
 9,079,587 B1 7/2015 Rupp et al.
 9,117,246 B2* 8/2015 McClellan G07C 5/008
 9,141,582 B1 9/2015 Brinkmann et al.
 9,188,985 B1 11/2015 Hobbs et al.
 9,216,737 B1 12/2015 Zhu et al.
 9,262,787 B2 2/2016 Binion et al.
 9,330,571 B2 5/2016 Ferguson et al.
 9,338,607 B2 5/2016 Takehara et al.
 9,355,423 B1 5/2016 Slusar
 9,355,546 B2 5/2016 Kim et al.
 9,373,149 B2 6/2016 Abhyanker
 9,384,148 B2 7/2016 Muttik et al.
 9,390,451 B1 7/2016 Slusar
 9,433,843 B2 9/2016 Morlock
 9,457,814 B2 10/2016 Kim et al.
 9,495,874 B1 11/2016 Zhu et al.
 9,605,970 B1 3/2017 Day et al.
 9,618,359 B2 4/2017 Weast et al.
 9,645,577 B1* 5/2017 Frazzoli B60W 30/18163
 9,648,107 B1 5/2017 Penilla et al.
 9,679,487 B1 6/2017 Hayward
 9,691,298 B1 6/2017 Hsu-Hoffman et al.
 9,715,711 B1 7/2017 Konrardy et al.
 9,739,627 B1 8/2017 Chintakindi

(56)

References Cited

U.S. PATENT DOCUMENTS

9,758,039 B2	9/2017	Hannon	2006/0053038 A1	3/2006	Warren et al.
9,765,516 B2	9/2017	Van Dinther et al.	2006/0055565 A1	3/2006	Kawamata et al.
9,767,516 B1	9/2017	Konrardy et al.	2006/0095301 A1	5/2006	Gay
9,792,656 B1	10/2017	Konrardy et al.	2006/0129313 A1	6/2006	Becker et al.
9,801,580 B2	10/2017	Iizuka et al.	2006/0129445 A1	6/2006	McCallum
9,851,214 B1	12/2017	Chintakindi	2006/0161341 A1	7/2006	Haegerbarth et al.
9,858,621 B1	1/2018	Konrardy et al.	2006/0184321 A1	8/2006	Kawakami et al.
9,865,019 B2	1/2018	Bogovich et al.	2006/0206623 A1	9/2006	Gipps et al.
9,870,649 B1	1/2018	Fields et al.	2006/0221328 A1	10/2006	Rouly
9,904,289 B1	2/2018	Hayward	2006/0247852 A1	11/2006	Kortge et al.
9,904,900 B2	2/2018	Cao	2006/0253307 A1	11/2006	Warren et al.
9,922,374 B1	3/2018	Vose et al.	2007/0021910 A1	1/2007	Iwami et al.
9,928,432 B1	3/2018	Sathyanarayana et al.	2007/0027583 A1	2/2007	Tamir et al.
9,931,062 B2	4/2018	Cavallaro et al.	2007/0032929 A1	2/2007	Yoshioka et al.
9,932,033 B2	4/2018	Slusar et al.	2007/0136107 A1	6/2007	Maguire et al.
9,940,834 B1	4/2018	Konrardy et al.	2007/0167147 A1	7/2007	Krasner et al.
9,946,334 B2	4/2018	Pala et al.	2007/0182532 A1	8/2007	Lengning et al.
9,953,300 B2	4/2018	Connor	2007/0216521 A1	9/2007	Guensler et al.
9,972,054 B1	5/2018	Konrardy et al.	2007/0256499 A1	11/2007	Pelecanos et al.
10,012,510 B2	7/2018	Denaro	2007/0257815 A1	11/2007	Gunderson et al.
10,037,578 B2	7/2018	Bogovich et al.	2007/0282638 A1	12/2007	Surovy
10,037,580 B2	7/2018	Bogovich et al.	2008/0004802 A1	1/2008	Horvitz
10,046,618 B2	8/2018	Kirsch et al.	2008/0013789 A1	1/2008	Shima et al.
10,078,871 B2	9/2018	Sanchez et al.	2008/0033637 A1	2/2008	Kuhlman et al.
10,096,038 B2	10/2018	Ramirez et al.	2008/0059007 A1	3/2008	Whittaker et al.
10,127,737 B1	11/2018	Manzella et al.	2008/0059351 A1	3/2008	Richey et al.
10,157,422 B2	12/2018	Jordan Peters et al.	2008/0091309 A1	4/2008	Walker
10,369,966 B1	8/2019	Higgins et al.	2008/0091490 A1	4/2008	Abrahams et al.
10,449,967 B1	10/2019	Ferguson	2008/0114542 A1	5/2008	Nambata et al.
10,630,723 B1 *	4/2020	Prasad H04L 63/0227	2008/0148409 A1	6/2008	Ampunan et al.
10,657,597 B1	5/2020	Billman et al.	2008/0161987 A1	7/2008	Breed
11,036,221 B1	6/2021	Lyle	2008/0167757 A1	7/2008	Kanevsky et al.
2001/0020902 A1	9/2001	Tamura	2008/0243558 A1	10/2008	Gupte
2001/0020903 A1	9/2001	Wang	2008/0258890 A1	10/2008	Follmer et al.
2001/0039509 A1	11/2001	Dar et al.	2008/0288406 A1	11/2008	Seguin et al.
2002/0022920 A1	2/2002	Straub	2008/0319602 A1	12/2008	McClellan et al.
2002/0024464 A1	2/2002	Kovell et al.	2009/0012703 A1	1/2009	Aso et al.
2002/0095249 A1	7/2002	Lang	2009/0024419 A1	1/2009	McClellan et al.
2002/0111725 A1	8/2002	Burge	2009/0063201 A1	3/2009	Nowotarski et al.
2002/0111738 A1	8/2002	Iwami et al.	2009/0079839 A1	3/2009	Fischer et al.
2002/0120396 A1	8/2002	Boies et al.	2009/0115638 A1	5/2009	Shankwitz et al.
2002/0128882 A1	9/2002	Nakagawa et al.	2009/0140887 A1	6/2009	Breed et al.
2002/0178033 A1	11/2002	Yoshioka et al.	2009/0312945 A1	12/2009	Sakamoto et al.
2003/0043045 A1	3/2003	Yasushi et al.	2010/0023183 A1	1/2010	Huang et al.
2003/0069761 A1 *	4/2003	Nozaki G01C 21/20 705/4	2010/0030586 A1	2/2010	Taylor et al.
2003/0128107 A1	7/2003	Wilkerson	2010/0042314 A1	2/2010	Vogt et al.
2003/0182165 A1	9/2003	Kato et al.	2010/0131300 A1	5/2010	Collopy et al.
2003/0187704 A1	10/2003	Hashiguchi et al.	2010/0131304 A1	5/2010	Collopy et al.
2004/0021583 A1	2/2004	Lau et al.	2010/0131307 A1	5/2010	Collopy et al.
2004/0036601 A1	2/2004	Obradovich	2010/0138244 A1	6/2010	Basir
2004/0054452 A1	3/2004	Bjorkman	2010/0211270 A1	8/2010	Chin et al.
2004/0068555 A1	4/2004	Satou	2010/0238009 A1	9/2010	Cook et al.
2004/0098464 A1	5/2004	Koch et al.	2010/0250087 A1	9/2010	Sauter
2004/0103006 A1	5/2004	Wahlbin et al.	2010/0256852 A1	10/2010	Mudalige
2004/0103010 A1	5/2004	Wahlbin et al.	2010/0280751 A1	11/2010	Breed
2004/0128613 A1	7/2004	Sinisi	2010/0302371 A1	12/2010	Abrams
2004/0142678 A1	7/2004	Krasner	2010/0324775 A1	12/2010	Kermani et al.
2004/0153362 A1	8/2004	Bauer et al.	2010/0332131 A1	12/2010	Horvitz et al.
2004/0193347 A1 *	9/2004	Harumoto G08G 1/16 701/45	2011/0029170 A1	2/2011	Hyde et al.
2004/0236476 A1	11/2004	Chowdhary	2011/0043350 A1	2/2011	Ben David
2004/0254698 A1	12/2004	Hubbard et al.	2011/0071718 A1	3/2011	Norris et al.
2004/0260579 A1	12/2004	Tremiti	2011/0077028 A1	3/2011	Wilkes et al.
2005/0091175 A9	4/2005	Farmer	2011/0160978 A1 *	6/2011	Yuzawa B60W 30/146 701/93
2005/0107951 A1	5/2005	Brulle-Drews et al.	2011/0161119 A1	6/2011	Collins
2005/0137757 A1	6/2005	Phelan et al.	2011/0173015 A1	7/2011	Chapman et al.
2005/0174217 A1	8/2005	Basir et al.	2011/0202305 A1	8/2011	Willis et al.
2005/0228622 A1	10/2005	Jacobi	2011/0210867 A1	9/2011	Benedikt
2005/0256638 A1	11/2005	Takahashi et al.	2012/0034876 A1	2/2012	Nakamura et al.
2005/0264404 A1	12/2005	Franczyk et al.	2012/0053808 A1	3/2012	Arai et al.
2005/0273263 A1	12/2005	Egami et al.	2012/0072243 A1	3/2012	Collins et al.
2005/0283503 A1	12/2005	Hancock et al.	2012/0083960 A1	4/2012	Zhu et al.
2005/0288046 A1	12/2005	Zhao et al.	2012/0101660 A1	4/2012	Hattori
2006/0006990 A1	1/2006	Obradovich	2012/0109418 A1	5/2012	Lorber
			2012/0123641 A1	5/2012	Ferrin et al.
			2012/0123806 A1	5/2012	Schumann, Jr. et al.
			2012/0173290 A1	7/2012	Collins et al.
			2012/0197669 A1	8/2012	Kote et al.
			2012/0209505 A1	8/2012	Breed et al.

(56)

References Cited

U.S. PATENT DOCUMENTS

2012/0290146 A1 11/2012 Dedes et al.
 2012/0295592 A1 11/2012 Peirce
 2013/0006469 A1 1/2013 Green et al.
 2013/0006674 A1 1/2013 Bowne et al.
 2013/0006675 A1 1/2013 Bowne et al.
 2013/0013179 A1 1/2013 Lection et al.
 2013/0018549 A1 1/2013 Kobana et al.
 2013/0030606 A1 1/2013 Mudalige et al.
 2013/0037650 A1 2/2013 Heppe
 2013/0046559 A1 2/2013 Coleman et al.
 2013/0052614 A1 2/2013 Mollicone et al.
 2013/0066511 A1 3/2013 Switkes et al.
 2013/0073321 A1 3/2013 Hofmann et al.
 2013/0090821 A1 4/2013 Abboud et al.
 2013/0116920 A1 5/2013 Cavalcante et al.
 2013/0131906 A1 5/2013 Green et al.
 2013/0144657 A1 6/2013 Ricci
 2013/0147638 A1 6/2013 Ricci
 2013/0166325 A1 6/2013 Ganapathy et al.
 2013/0179198 A1 7/2013 Bowne et al.
 2013/0198737 A1 8/2013 Ricci
 2013/0198802 A1 8/2013 Ricci
 2013/0200991 A1 8/2013 Ricci et al.
 2013/0203400 A1 8/2013 Ricci
 2013/0204645 A1 8/2013 Lehman et al.
 2013/0212659 A1 8/2013 Maher et al.
 2013/0218603 A1 8/2013 Hagelstein et al.
 2013/0218604 A1 8/2013 Hagelstein et al.
 2013/0226441 A1 8/2013 Horita
 2013/0250933 A1 9/2013 Yousefi et al.
 2013/0253809 A1 9/2013 Jones et al.
 2013/0261944 A1 10/2013 Koshizen
 2013/0297097 A1 11/2013 Fischer et al.
 2013/0304513 A1 11/2013 Hyde et al.
 2013/0304514 A1 11/2013 Hyde et al.
 2013/0311002 A1 11/2013 Isaac
 2014/0037938 A1 2/2014 Li et al.
 2014/0074512 A1 3/2014 Hare et al.
 2014/0080098 A1 3/2014 Price
 2014/0088855 A1 3/2014 Ferguson
 2014/0108058 A1 4/2014 Bourne et al.
 2014/0113619 A1 4/2014 Tibbitts et al.
 2014/0136414 A1 5/2014 Abhyanker
 2014/0139341 A1 5/2014 Green et al.
 2014/0156133 A1 6/2014 Cullinane et al.
 2014/0156134 A1 6/2014 Cullinane et al.
 2014/0172221 A1 6/2014 Solyom et al.
 2014/0172290 A1 6/2014 Prokhorov et al.
 2014/0180723 A1 6/2014 Cote et al.
 2014/0210644 A1 7/2014 Breed
 2014/0257869 A1 9/2014 Binion et al.
 2014/0257871 A1 9/2014 Christensen et al.
 2014/0257873 A1 9/2014 Hayward et al.
 2014/0266795 A1 9/2014 Tseng et al.
 2014/0272810 A1 9/2014 Fields et al.
 2014/0276090 A1 9/2014 Breed
 2014/0278586 A1 9/2014 Sanchez et al.
 2014/0300458 A1 10/2014 Bennett
 2014/0300494 A1 10/2014 Tseng et al.
 2014/0303827 A1 10/2014 Dolgov et al.
 2014/0310075 A1 10/2014 Ricci
 2014/0310186 A1 10/2014 Ricci
 2014/0333468 A1 11/2014 Zhu et al.
 2014/0335902 A1 11/2014 Guba et al.
 2014/0350970 A1 11/2014 Schumann, Jr. et al.
 2014/0358413 A1 12/2014 Trombley et al.
 2014/0379384 A1 12/2014 Duncan et al.
 2014/0379385 A1 12/2014 Duncan et al.
 2014/0380264 A1 12/2014 Misra et al.
 2015/0019266 A1 1/2015 Stempora
 2015/0025917 A1 1/2015 Stempora
 2015/0057931 A1 2/2015 Pivonka
 2015/0081404 A1 3/2015 Basir
 2015/0088334 A1 3/2015 Bowers et al.
 2015/0088550 A1 3/2015 Bowers et al.

2015/0112543 A1 4/2015 Binion et al.
 2015/0112730 A1 4/2015 Binion et al.
 2015/0112731 A1 4/2015 Binion et al.
 2015/0112733 A1 4/2015 Baker et al.
 2015/0120124 A1 4/2015 Bartels et al.
 2015/0134181 A1 5/2015 Ollis
 2015/0142244 A1 5/2015 You et al.
 2015/0149017 A1 5/2015 Attard et al.
 2015/0149019 A1 5/2015 Pilutti et al.
 2015/0158486 A1 6/2015 Healey et al.
 2015/0161738 A1 6/2015 Stempora
 2015/0166059 A1 6/2015 Ko
 2015/0166062 A1 6/2015 Johnson et al.
 2015/0166069 A1 6/2015 Engelman et al.
 2015/0170287 A1 6/2015 Tirone et al.
 2015/0175168 A1 6/2015 Hoye et al.
 2015/0179062 A1 6/2015 Ralston et al.
 2015/0187013 A1 7/2015 Adams et al.
 2015/0187014 A1 7/2015 Adams et al.
 2015/0187015 A1 7/2015 Adams et al.
 2015/0187019 A1 7/2015 Fernandes et al.
 2015/0194055 A1 7/2015 Maass
 2015/0217763 A1 8/2015 Reichel et al.
 2015/0242953 A1 8/2015 Suiter
 2015/0248131 A1 9/2015 Fairfield et al.
 2015/0254955 A1 9/2015 Fields et al.
 2015/0266455 A1 9/2015 Wilson
 2015/0294422 A1 10/2015 Carver et al.
 2016/0009291 A1 1/2016 Pallett et al.
 2016/0036558 A1 2/2016 Ibrahim et al.
 2016/0065116 A1 3/2016 Conger
 2016/0086285 A1 3/2016 Jordan Peters et al.
 2016/0086393 A1 3/2016 Collins et al.
 2016/0089954 A1 3/2016 Rojas Villanueva
 2016/0090097 A1 3/2016 Grube et al.
 2016/0096531 A1 4/2016 Hoye et al.
 2016/0163198 A1 6/2016 Dougherty
 2016/0167652 A1 6/2016 Slusar
 2016/0189303 A1 6/2016 Fuchs
 2017/0011465 A1 1/2017 Anastassov et al.
 2017/0021764 A1 1/2017 Adams et al.
 2017/0120929 A1 5/2017 Siddiqui et al.
 2017/0154636 A1 6/2017 Geiger et al.
 2017/0210288 A1 7/2017 Briggs et al.
 2017/0219364 A1 8/2017 Lathrop et al.
 2017/0221149 A1 8/2017 Hsu-Hoffman et al.
 2017/0255966 A1 9/2017 Khoury
 2018/0037635 A1 2/2018 Grimm et al.
 2018/0202822 A1 7/2018 DeLizio
 2018/0251128 A1 9/2018 Penilla et al.
 2018/0376357 A1 12/2018 Tavares Coutinho et al.
 2019/0051061 A1* 2/2019 Battles G05D 1/0088
 2019/0101649 A1 4/2019 Jensen
 2019/0129431 A1 5/2019 Yalla et al.
 2019/0236058 A1 8/2019 Komala
 2019/0300007 A1 10/2019 Hilligardt et al.
 2019/0385324 A1 12/2019 Kume et al.
 2020/0001893 A1 1/2020 Limbacher
 2020/0074326 A1 3/2020 Balakrishnan et al.
 2020/0398836 A1 12/2020 Wu et al.
 2021/0003975 A1* 1/2021 Campos G08G 1/166
 2021/0108926 A1* 4/2021 Tran G06T 17/05
 2021/0239793 A1 8/2021 Yu et al.
 2022/0355802 A1* 11/2022 Chaves B60W 40/09

FOREIGN PATENT DOCUMENTS

EP 1296305 A1 3/2003
 EP 2293255 A1 3/2011
 EP 2471694 A2 7/2012
 EP 3303083 A1 4/2018
 WO 2001039090 A1 5/2001
 WO 2005108928 A1 11/2005
 WO 2007102405 A1 9/2007
 WO 2008067872 A1 6/2008
 WO 2008096376 A1 8/2008
 WO 2012014042 A2 2/2012
 WO 2012150591 A2 11/2012
 WO 2013012926 A1 1/2013

(56)

References Cited

FOREIGN PATENT DOCUMENTS

WO	2013126582	A1	8/2013
WO	2013160908	A2	10/2013
WO	2014148975	A1	9/2014
WO	2016028228	A1	2/2016
WO	2016122881	A1	8/2016
WO	2016200762	A1	12/2016

OTHER PUBLICATIONS

Boles, "Cars to have radar to improve road safety," Knight Ridder Tribune Business News, Aug. 28 (Year: 2005).

Doug Newcomb, "Autonomous Cars will Usher in Things We Never Saw Coming," Opinions, PC Magazine Digital Edition, pp. 1-4, (Year: 2016).

Harris, Stephen., "Your Questions Answered: Driverless Cars," The Engineer (Online) Feb. 17, 2014: n/a. ProQuest. Web. Jan. 18, 2019 (Year: 2014).

Jan. 27, 2020—(US) Notice of Allowance—U.S. Appl. No. 14/458,826.

"Driver Monitors: Improving Transportation Safety and Enhancing Performance Through Behavioral Change", Ballard, T., Melton, A., and Sealy, I., Society of Petroleum Engineers, Jan. 1, 2004, Year: 2004.

Jan. 31, 2020—(US) Final Office Action—U.S. Appl. No. 16/021,593.

Feb. 3, 2020—(US) Notice of Allowance—U.S. Appl. No. 14/458,744.

Feb. 4, 2020—(US) Notice of Allowance—U.S. Appl. No. 14/458,764.

"Petri Net Modeling of the Cooperation Behavior of a Driver and a Copilot in an Advanced Driving Assistance System", Wu et al., IEEE Transportation on Intelligent Transportation Systems, vol. 12, Issue 4, Dec. 1, 2011, pp. 977-989 (Year 2011).

Feb. 6, 2020—(US) Final Office Action—U.S. Appl. No. 15/974,861.

Feb. 5, 2020—(US) Notice of Allowance—U.S. Appl. No. 14/458,796.

Feb. 14, 2020—(US) Final Office Action—U.S. Appl. No. 16/021,678.

Feb. 26, 2020—(US) Notice of Allowance—U.S. Appl. No. 15/206,521.

Mar. 19, 2020—(US) Non-Final Office Action—U.S. Appl. No. 16/294,103.

Apr. 16, 2020—(US) Non-Final Office Action—U.S. Appl. No. 15/890,701.

Apr. 20, 2020—(US) Notice of Allowance—U.S. Appl. No. 15/206,521.

Apr. 20, 2020—(US) Notice of Allowance—U.S. Appl. No. 15/827,860.

Apr. 29, 2020—(US) Notice of Allowance—U.S. Appl. No. 15/900,861.

May 21, 2020—(US) Notice of Allowance—U.S. Appl. No. 14/458,744.

Jun. 1, 2020—(US) Notice of Allowance—U.S. Appl. No. 14/458,826.

Jun. 9, 2020—(US) Notice of Allowance—U.S. Appl. No. 16/102,089.

Cusano et al., "Driverless Cars Will Change Auto Insurance. Here's How Insurers Can Adapt", Business Models, Harvard Business School Publishing Corporation, Dec. (Year: 2017).

Jun. 9, 2020—(US) Notice of Allowance—U.S. Appl. No. 14/458,764.

Jun. 9, 2020—(US) Notice of Allowance—U.S. Appl. No. 14/458,796.

Jun. 18, 2020—(US) Notice of Allowance—U.S. Appl. No. 15/166,638.

Sep. 2, 2020—(US) Notice of Allowance—U.S. Appl. No. 16/294,103.

Sep. 21, 2020—(US) Non-Final Office Action—U.S. Appl. No. 15/974,861.

Oct. 14, 2020—(US) Non-Final Office Action—U.S. Appl. No. 16/021,678.

Nov. 16, 2020—(US) Notice of Allowance—U.S. Appl. No. 15/890,701.

Dec. 18, 2020—(US) Notice of Allowance—U.S. Appl. No. 16/117,069.

Dec. 30, 2020—(US) Notice of Allowance—U.S. Appl. No. 15/974,861.

Jan. 11, 2021—(US) Notice of Allowance—U.S. Appl. No. 16/021,593.

Leur, P.D., & Sayed, T. (2002) "Development of a Road Safety Risk Index", Transportation Research Record, 1784(1), 33-42 (Year: 2002).

Cafiso, S., La Cava, G., & Montella, A. (2007), "Safety Index for Evaluation of Two-Lane Rural Highways", Transportation Research Record, 2019(1), 136-145, (Year: 2007).

Jan. 22, 2021—(US) Notice of Allowance—U.S. Appl. No. 15/890,701.

Feb. 10, 2021—(US) Notice of Allowance—U.S. Appl. No. 16/021,678.

Feb. 11, 2021—(EP) Examination Report—App 168080984.

Mar. 10, 2021—(US) Notice of Allowance—U.S. Appl. No. 16/117,069.

Mar. 12, 2021—(US) Non-Final Office Action—U.S. Appl. No. 15/900,861.

Aug. 19, 2020—(US) Notice of Allowance—U.S. Appl. No. 15/827,860.

Aug. 26, 2020—(US) Notice of Allowance—U.S. Appl. No. 15/890,701.

Aug. 21, 2020—(US) Non-Final Office Action—U.S. Appl. No. 16/021,593.

Aug. 18, 2020—(US) Final Office Action—U.S. Appl. No. 15/900,861.

Apr. 27, 2022—(US) Non-Final Office Action—U.S. Appl. No. 16/989,568.

Sep. 8, 2022—(US) Notice of Allowance—U.S. Appl. No. 16/989,568.

Light, Donald, "A Scenario: The End of Auto Insurance," May 8, 2012, downloaded Nov. 11, 2013 from www.celent.com/reports/scenario-end-auto-insurance, 2 pages.

"Driver Assistance Systems," Robert Bosch GmbH, downloaded Oct. 27, 2013 from www.bosch-automotivetechnology.US/en_us/US/driving_comfort_1/driving_comfort_systems_for_passenger_cars_2/driver_assistance_systems_5/driver_assistan... 12 pages.

"Autonomous Car," Wikipedia, the free encyclopedia, downloaded Nov. 11, 2013 from en.wikipedia.org/wiki/Autonomous_car#cite_ref-28, 20 pages.

"Schlaue Autos von A bis Z." Encyclopedia, downloaded Oct. 27, 2013 from www.bester-beifahrer.de/startseite/lexikon/, 15 pages.

"Chassis Systems Control, Adaptive Cruise Control: More comfortable driving," Robert Bosch GmbH, Brochure downloaded Oct. 26, 2013, 4 pages.

"Get Ready for Automated Cars," Houston Chronicle, Sep. 11, 2012, downloaded Nov. 11, 2013, 1 page.

Levy, Steven, Salmon, Felix, Stokes, Jon, "Artificial Intelligence is Here. In Fact, It's All Around US. But It's Nothing Like We Expected," Jan. 2011, 14 pages.

"Driverless cars study: 1 in 5 would let computers do the driving," Nov. 4, 2013, downloaded Dec. 19, 2013 from <http://www.carinsurance.com/press/driverless-cars-survey-results.aspx>, 2 pages.

Shladover, Steven E. "What if Cars Could Drive Themselves," ACCESS Magazine, University of California Transportation Center, UC Berkeley, Apr. 1, 2000, downloaded Dec. 19, 2013, 7 pages.

Kim, Mun Hyun, Dickerson, Julie, Kosko, Bart, "Fuzzy throttle and brake control for platoons of smart cars," University of Southern California, Received May 1995, revised Aug. 1995, downloaded Dec. 19, 2013, 26 pages.

"A velocity control strategy for vehicular collision avoidance system," Abstract downloaded on May 9, 2013 from ieeexplore.ieee.org/xpl/articleDetails.jsp?tp=&arnumber=1626838&contentType=Conference+Publications&queryText%3DA+velocity+control+strategy+for..., 1 page.

"Fuzzy system representation of car-following phenomena," Abstract downloaded on May 9, 2013 from ieeexplore.ieee.org/xpl/articleDetails.jsp?tp=&arnumber=527798&contentType=Conference+Publications&queryText%3DFuzzy+system+representation+of..., 1 page.

"Direct adaptive longitudinal control of vehicle platoons," Abstract downloaded on May 9, 2013 from ieeexplore.ieee.org/xpl/articleDetails.jsp?tp=&arnumber=917908&contentType=Journals+%26+Magazines&queryText%3DDirect+adaptive+longitudinal+c..., 1 page.

Sharma, Devansh, "Development of Leader-Follower Robot in IIT Bombay," 4 pages, retrieved May 30, 2013, date unknown, but prior to the filing date of this application.

Noguchi, Noboru, Will, Jeff, Reid, Joh, and Zhang, Qin, "Development of a master-slave robot system for farm operations," Computers and Electronics in Agriculture 44 (2004), 19 pages.

"Project SARTRE (Safe Road Trains for the Environment)," Road Traffic Technology, downloaded on May 9, 2013 from www.roadtraffic-technology.com/projects/the-sartre-project/, 3 pages.

"A semi-autonomous tractor in an intelligent master-slave vehicle system," Oct. 2010, vol. 3, Issue 4, pp. 263-269, downloaded Dec. 19, 2013 from <http://link.springer.com/article/10.1007%2Fs11370-010-0071-6>, 4 pages.

"Development of an intelligent master-slave system between agricultural vehicles," Abstract downloaded on Dec. 19, 2013 from <http://ieeexplore.ieee.org/xpl/login.jsp?tp=&arnumber=5548056&url=http%3A%2F%2Fi...>, 1 page.

(56)

References Cited

OTHER PUBLICATIONS

“A leader-follower formation flight control scheme for UAV helicopters,” Abstract downloaded on Dec. 19, 2013 from <http://ieeexplore.ieee.org/xpl/login.jsp?tp=&arnumber=4636116&url=http%3A%2F%2F...>, 1 page.

Kurian, Bonny, “Auto-Insurance—Driving into the sunset?”, Tala Consultancy Services, 2013.

O’Brien, Christine, “Autonomous Vehicle Technology: Consideration for the Auto Insurance Industry”, University Transportation Resource Center (The 2nd Connected Vehicles Symposium, Rutgers University), Jun. 17, 2013.

Anderson, James M. et al., “Autonomous Vehicle Program: A Guide for Policymakers”, Rand Corporation: Transportation, Space, and Technology Program, 2014.

Marchant, Gary E. et al., “The Coming Collision Between Autonomous Vehicles and the Liability System”, Santa Clara Law Review (vol. 52: No. 4 (Article 6)), Dec. 17, 2012.

“The MUNIX Advantage”, AUMA, retrieved Apr. 8, 2014, <http://www.auma.ca/live/digitalAssets/71/71248_MUNIX_onepager.pdf>.

“The Use of Occupation and Education Factors in Automobile Insurance”, State of New Jersey: Department of Banking and Insurance, Apr. 2008.

“Preliminary Statement of Policy Concerning Automated Vehicles”, National Highway Traffic Safety Administration, retrieved Jun. 9, 2014.

Walker Smith, Bryant, “Summary of levels of Driving Automation for On-Road Vehicles”, Stanford Law School: The Center for Internet and Society, Dec. 18, 2013, <<http://cyberlaw.stanford.edu/blog/2013/12/sae-levels-driving-automation>>.

Auto Insurance Discounts, Liberty Mutual Insurance, downloaded from <http://www.libertymutual.com/auto-insurance/auto-insurance-coverage/auto-insurance-discounts>, Jan. 8, 2014, 2 pages.

Autonomous Vehicles Regulations, California Department of Motor Vehicles, 2011, downloaded from www.dmv.ca.gov/vr/autonomous/auto.htm, Jan. 2, 2014, 3 pages.

Sharma, Aroma, Autonomous Vehicle Conf Recap 2012: “Driving the Future: The Legal Implications of Autonomous Vehicles,” High Tech Law Institute, downloaded from law.scu.edu/hightech/autonomousvehicleconfrecap2012/, Jan. 2, 2014, 7 pages.

Strumpf, Dan, “Corporate News: Driverless Cars Face Issues of Liability”, Strumpf Dan, The Wall Street Journal Asia [Hong Kong] Jan. 29, 2013: 19, downloaded from <http://search.proquest.com.ezproxy>, Jan. 8, 2014, 2 pages.

Lienert, Anita, Drivers Would Opt for Autonomous Cars to Save on Insurance, Study Finds: Published: Nov. 7, 2013, downloaded from www.edmunds.com/car-news/drivers-would-opt-for-autonomous-cars-to-save-on-insurance-study-finds.html on Jan. 2, 2014, 6 pages.

Neumann, Peter G. and Contributors, “Risks to the Public,” ACM SIGSOFT Software Engineering Notes, Jul. 2012 vol. 37 No. 4, pp. 20-29.

Kirkpatrick, Keith, “Legal issues with Robots,” Communications of the ACM, Nov. 2013, vol. 56 No. 11, pp. 17-19.

Ingolfo, Silvia, and Silva Souza, Vitor E., “Law and Adaptivity in Requirements Engineering,” SEAMS 2013, pp. 163-168.

O’Donnell, Anthony, “Prepare for Deep Auto Insurance Premium Drop Scenario, Celent Report Advises,” Insurance & Technology, May 8, 2012, downloaded from http://www.insurancetech.com/claims/prepare-for-deep-auto-insurance-premium/232901645?printer_friendly=this-page, Jan. 9, 2014, 3 pages.

Top issues: An annual report “The insurance industry in 2013; Strategy: Reshaping auto insurance”, vol. 5, 2013, 6 pages.

O’Donnell, Anthony, “Rapid Emergence of Driverless Cars Demands Creation of Legal Infrastructure, Stanford Scholar Says,” Insurance & Technology—Online, Jan. 3, 2013, downloaded from <http://search.proquest.com.ezproxy.apollolibrary.com/docview/1266314720/fulltext/142DA8916CC2E861A14/11?accountid=35812>, Jan. 8, 2014, 2 pages.

“Self-driving cars: The next revolution” (kpmg.com | cargroup.org), 2012, 36 pages.

The autonomous car: The road to driverless driving, May 30, 2013, downloaded from analysis.telematicsupdate.com/v2x-safety/autonomous-car-road-driverless-driving on Jan. 2, 2014, 6 pages.

Ruquet, Mark E., “Who Insures a Driverless Car?” Property & Casualty 360, Oct. 1, 2012, downloaded from <http://search.proquest.com> on Jan. 8, 2014, 2 pages.

Neil, Dan, “Who’s Behind the Wheel? Nobody. The driverless car is coming. And we all should be glad it is,” Wall Street Journal (Online) [New York, N.Y.] Sep. 24, 2012, downloaded from <http://search.proquest.com> on Jan. 8, 2014, 4 pages.

Bylund, Anders, “Would You Buy a Self-Driving Car to Save 80% on Auto Insurance?” The Motley Fool, Nov. 27, 2013, <http://www.dailyfinance.com/2013/11/27/would-you-buy-a-self-driving-car-to-save-80-on-car/>, 2 pages.

Litman, Todd, “Autonomous Vehicle Implementation Predictions Implications for Transport Planning,” Victoria Transport Policy Institute, Dec. 23, 2013, 19 pages.

VentureBeat.com webpage; “Cisco and NXP encourage car communication to make driving safer” www.venturebeat.com/2013/01/04/cisco-and-nxp-encourage-car-communication-to-make-driving-safer/, Rebecca Grant dated Jan. 4, 2013.

Yang et al., “A vehicle-to-vehicle communication protocol for cooperative collision warning”; Aug. 2004.

Festag et al., “Vehicle-to-vehicle and road-side sensor communication for enhanced road safety”; Nov. 2008.

Zalstein, David, CarAdvice.com webpage, “First large-scale vehicle-to-vehicle communication technology test unveiled” dated Aug. 22, 2012, www.caradvice.com.au/187379/first-large-scale-vehicle-to-vehicle-communication-technology-test-unveiled/basic-rgb-4/, 3 pages.

BMW.com webpage; “BMW Technology Guide: Car-to-car communication” www.bmw.com/com/en/insights/technology/technology_guide/articles/cartocar_communication.html; downloaded Apr. 5, 2013.

NEC.com webpage; “Car2Car Communication” www.NEC.com/en/global.onlinetv/en/society/car_commu_1.html; downloaded Apr. 5, 2013.

Jan. 4, 2017 (US) Non-Final Office Action—U.S. Appl. No. 14/697,141.

Jan. 12, 2017 (US) Non-Final Office Action—U.S. Appl. No. 14/458,826.

Jan. 13, 2017 (US) Non-Final Office Action—U.S. Appl. No. 14/458,744.

Jan. 19, 2017 (US) Final Office Action—U.S. Appl. No. 14/673,150.

Feb. 10, 2017 (US) Final Office Action—U.S. Appl. No. 14/733,576.

Mar. 27, 2017 (US) Non-Final Office Action—U.S. Appl. No. 15/015,623.

Apr. 5, 2017 (US) Final Office Action—U.S. Appl. No. 14/184,272.

Apr. 6, 2017 (US) Non-Final Office Action—U.S. Appl. No. 14/697,153.

Apr. 6, 2017 (US) Non-Final Office Action—U.S. Appl. No. 14/816,336.

Apr. 7, 2017 (US) Non-Final Office Action—U.S. Appl. No. 14/816,299.

Apr. 21, 2017 (US) Non-Final Office Action—U.S. Appl. No. 14/862,266.

Apr. 21, 2017 (US) Non-Final Office Action—U.S. Appl. No. 15/206,521.

May 19, 2017 (US) Notice of Allowance—U.S. Appl. No. 14/163,719.

Jun. 1, 2017 (US) Final Office Action—U.S. Appl. No. 14/458,796.

Jun. 2, 2017 (US) Non-Final Office Action—U.S. Appl. No. 14/607,433.

Apr. 28, 2017 (WO) International Search Report—PCT/US17/16176.

Jun. 6, 2017 (US) Final Office Action—U.S. Appl. No. 14/697,141.

Jun. 13, 2017 (US) Final Office Action—U.S. Appl. No. 14/458,764.

Jun. 16, 2017 (US) Final Office Action—U.S. Appl. No. 14/697,131.

Jul. 13, 2017 (US) Non-Final Office Action—U.S. Appl. No. 14/733,576.

Jul. 27, 2017 (US) Final Office Action—U.S. Appl. No. 14/458,826.

Aug. 8, 2017 (US) Final Office Action—U.S. Appl. No. 15/015,623.

Aug. 15, 2017 (US) Final Office Action—U.S. Appl. No. 14/458,744.

Aug. 22, 2017 (US) Non-Final Office Action—U.S. Appl. No. 14/673,150.

Aug. 30, 2017 (US) Notice of Allowance—U.S. Appl. No. 14/862,266.

Sep. 7, 2017 (US) Non-Final Office Action—U.S. Appl. No. 14/458,764.

Jun. 22, 2016 (US) Non-Final Office Action—U.S. Appl. No. 14/607,433.

Sep. 21, 2017 (US) Final Office Action—U.S. Appl. No. 14/816,299.

(56)

References Cited

OTHER PUBLICATIONS

- Oct. 3, 2017 (US) Non-Final Office Action - U.S. Appl. No. 14/458,796 (006591.00832).
- U.S. Appl. No. 61/391,271, filed Oct. 8, 2010, Appendix to the Specification, "Appendix B", (incorporated by reference in US 2012-0083960, Zhu, J. et al.) (Year: 2010).
- U.S. Appl. No. 61/391,271, filed Oct. 8, 2010, Specification, "Google 3.8-292" (incorporated by reference in US 2012-0083960 (Zhu, J. et al.)) (Year: 2010).
- Oct. 5, 2017 (US) Final Office Action—U.S. Appl. No. 14/607,433.
- Oct. 6, 2017 (US) Final Office Action—U.S. Appl. No. 14/697,153.
- Oct. 26, 2017 (US) Notice of Allowance—U.S. Appl. No. 15/206,521.
- Nov. 30, 2017 (US) Non-Final Office Action—U.S. Appl. No. 14/697,141.
- Dec. 5, 2017 (US) Final Office Action—U.S. Appl. No. 14/816,336.
- Dec. 20, 2017 (US) Notice of Allowance—U.S. Appl. No. 14/184,272.
- Dec. 22, 2017 (US) Notice of Allowance—U.S. Appl. No. 14/733,576.
- Dec. 26, 2017 (US) Notice of Allowance—U.S. Appl. No. 14/163,719.
- Dec. 27, 2017 (US) Non-Final Office Action—U.S. Appl. No. 14/697,131.
- Jan. 8, 2018 (US) Non-Final Office Action—U.S. Appl. No. 15/015,623.
- Feb. 7, 2018 (US) Non-Final Office Action—U.S. Appl. No. 15/166,638.
- Feb. 12, 2018 (US) Notice of Allowance—U.S. Appl. No. 14/673,150.
- Mar. 9, 2018 (US) Non-Final Office Action—U.S. Appl. No. 15/013,523.
- Mar. 14, 2018 (US) Non-Final Office Action—U.S. Appl. No. 14/607,433.
- Mar. 13, 2018 (US) Notice of Allowance—U.S. Appl. No. 15/206,521.
- Mar. 29, 2018 (US) Notice of Allowance—U.S. Appl. No. 14/697,141.
- Apr. 2, 2018 (US) Notice of Allowance—U.S. Appl. No. 14/697,153.
- Mar. 30, 2018 (US) Notice of Allowance—U.S. Appl. No. 14/816,299.
- Apr. 2, 2018 (US) Non-Final Office Action—U.S. Appl. No. 14/816,336.
- Apr. 19, 2018 (US) Final Office Action—U.S. Appl. No. 14/458,764.
- May 14, 2018 (US) Non-Final Office Action—U.S. Appl. No. 14/458,826.
- May 15, 2018 (US) Notice of Allowance—U.S. Appl. No. 14/163,719.
- May 17, 2018 (US) Notice of Allowance—U.S. Appl. No. 14/697,131.
- May 18, 2018 (US) Non-Final Office Action—U.S. Appl. No. 14/458,744.
- Jun. 6, 2018—(US) Notice of Allowance—U.S. Appl. No. 15/015,623.
- Jun. 14, 2018—(US) Final Office Action—U.S. Appl. No. 14/458,796.
- Jun. 5, 2018—(CA) Office Action—App. 2,975,087.
- Aug. 14, 2018—(US) Notice of Allowance—U.S. Appl. No. 14/607,433.
- Sep. 4, 2018—(US) Notice of Allowance—U.S. Appl. No. 14/816,336.
- Sep. 17, 2018—(US) Notice of Allowance—U.S. Appl. No. 15/168,638.
- "Background on Self-Driving Cars and Insurance", Auto Technology, Insurance Information Institute, Inc. (Year 2018).
- Oct. 11, 2018—(US) Notice of Allowance—U.S. Appl. No. 15/206,521.
- Dec. 6, 2018—(US) Notice of Allowance—U.S. Appl. No. 15/013,523.
- Baronti, et al, "Distributed Sensor for Steering Wheel Grip Force Measurement in Driver Fatigue Detection," Department of Engineering and Information, University of Pisa, Italy, pp. 1-4. (Year: 2009).
- Ji, et al, "Real-Time Nonintrusive Monitoring and Prediction of Driver Fatigue," IEEE Transactions on Vehicular Technology, vol. 53, No. 4, pp. 1-17 (Year: 2004).
- Oct. 22, 2018 (CA) Office Action—App. 2,988,134.
- Jan. 8, 2019—(US) Notice of Allowance—U.S. Appl. No. 15/206,521.
- Jan. 23, 2019—(US) Final Office Action—U.S. Appl. No. 14/458,826.
- U.S. Appl. No. 61/391,271, filed Oct. 8, 2010, Specification, "Google 3.8-292", "Autonomous Vehicles", Zhu et al., 56 pages (Year: 2010).
- U.S. Appl. No. 61/391,271, filed Oct. 8, 2010, Appendix to the Specification, "Appendix B", "User Interface for Displaying Internal State of Autonomous Driving System", Zhu et al., 37 pages (Year: 2010).
- Jan. 28, 2019—(US) Final Office Action—U.S. Appl. No. 14/458,744.
- "Your Questions Answered: Driverless Cars", Stephen Harris, The Engine (Online), Feb. 17, 2014; n/a. ProQuest. Web. Jan. 18, 2019 (Year 2014).
- Feb. 11, 2019—(EP) Supplementary Search Report—EP16743839.9.
- Apr. 5, 2019—(US) Notice of Allowance—U.S. Appl. No. 15/166,638.
- Mar. 21, 2019 (CA) Office Action—App. 2,975,087.
- May 1, 2019—(US) Non-Final Office Action—U.S. Appl. No. 14/458,764.
- May 3, 2019—(US) Non-Final Office Action—U.S. Appl. No. 14/458,796.
- May 15, 2019 (EP) Extended European Search Report—App. 16808098.4.
- Jun. 18, 2019 (US) Notice of Allowance and Fees Due—U.S. Appl. No. 15/206,521.
- Jun. 26, 2019—(US) Non-Final Office Action—U.S. Appl. No. 14/458,744.
- Jul. 25, 2019—(US) Non-Final Office Action—U.S. Appl. No. 16/294,103.
- Aug. 27, 2019—(US) Notice of Allowance—U.S. Appl. No. 15/166,638.
- Aug. 22, 2019—(US) Non-Final Office Action—U.S. Appl. No. 15/974,861.
- Aug. 22, 2019—(US) Non-Final Office Action—U.S. Appl. No. 16/021,593.
- Aug. 27, 2019—(US) Non-Final Office Action—U.S. Appl. No. 16/021,678.
- Sep. 19, 2019—(US) Non-Final Office Action—U.S. Appl. No. 14/458,826.
- Zhu et al., U.S. Appl. No. 61/391,271, filed Oct. 8, 2010, Specification "Google 3.8-392", "Autonomous Vehicles", 56 pages, Year 2010.
- Zhu et al., U.S. Appl. No. 61/391,271, filed Oct. 8, 2010, Appendix to the Specification, "Appendix B", "User Interface for Displaying Internal State of Autonomous Driving System", 37 pages, Year 2010.
- Oct. 30, 2019—(US) Notice of Allowance—U.S. Appl. No. 14/458,764.
- Wu et al., "Petri Net Modeling of the Cooperation Behavior of a Driver and a Copilot in an Advanced Driving Assistance System", IEEE Transactions on Intelligent Transportation Systems, vol. 12, Issue 4, Dec. 1, 2011, pp. 977-989, Year 2011.
- Oct. 31, 2019—(US) Notice of Allowance—U.S. Appl. No. 14/458,744.
- Nov. 4, 2019—(US) Notice of Allowance—U.S. Appl. No. 14/458,796.
- J.F. Coughlin, B. Reimer, B. Mehler, "Monitoring Managing and Motivating Driver Safety and Well-Being", IEEE Pervasive Comput., vol. 10 No. 3, pp. 14-21, Year 2011.
- Nov. 25, 2019—(IN) Office Action—Application No. 201727043994.
- Dec. 12, 2019—(US) Non-Final Office Action—U.S. Appl. No. 15/827,860.
- Nov. 26, 2019 (US) Notice of Allowance—U.S. Appl. No. 15/166,638.
- Dec. 11, 2019 (US) Non-Final Office Action—U.S. Appl. No. 16/102,089.
- May 15, 2019 (EP) European Extended Search Report—Application No. 16808098.4.
- Xu, Qing et al., "Vehicle-to-Vehicle Safety Messaging in DSRC"; 2004.
- EE Herald webpage, "DSRC Packet Sniffer, a vehicle-to-vehicle communication technology is under demo"; www.eeherald.com/section/news/nw10000198.html; dated Nov. 22, 2008.
- Bai, Fan et al., "Reliability Analysis of DSRC Wireless Communication for Vehicle Safety"; Sep. 2006.
- Kotani, Kazuya et al., "Inter-Vehicle Communication Protocol for Cooperatively Capturing and Sharing" Intersection Video; date unknown but believed to be before 2011.
- BC Technology Webpage; "CarCom Intercom System"; www.bctechnologyltd.co.uk/clarson-intercom-system-brochure.htm; downloaded May 29, 2013.
- Wolf Intercom webpage; "Wolf Intercom Systems"; <http://wolfintercom.com/>; downloaded May 29, 2013.
- Telephonics Webpage; "Integrated Communication Systems Wired & Wireless Secure Intercommunications"; www.telephonics.com/netcom.asp; downloaded May 29, 2013.
- Car-to-Car webpage; "Car-2-Car Communication"; www.car-to-car.org/index.php?id=8; downloaded May 29, 2013.
- Cohda Wireless webpage; www.cohdawireless.com/default.html; downloaded May 29, 2013.

(56)

References Cited

OTHER PUBLICATIONS

Eichler, Stephen et al., "Car-to-Car Communication" dated Oct. 2006.

Oki Webpage "OKI Develops World's First DSRC Inter-vehicle Communication Attachment for Mobile Phones to Help Pedestrian Safety" dated Jan. 8, 2009.

Zeng, X., Yin, K., and Ge, H., "Hazardous Driving Prediction System," Submission to The Connected Vehicle Technology Challenge, Sep. 24, 2014, 20 pages.

Jan. 15, 2015 (US) Non-Final Office Action—U.S. Appl. No. 14/163,761.

Jan. 21, 2015 (US) Non-Final Office Action—U.S. Appl. No. 14/163,719.

Quad City Intersection Traffic Accident Study, Davenport-Rock Island-Moline Urbanized Area 1993 data, Bi-State Regional Commission, Mar. 1996; <http://ntl.bts.gov/lib/000/300/338/00338.pdf>; 78 pages; downloaded Apr. 8, 2008.

Geographic Information Systems Using CODES Linked Data (Crash Outcome Data Evaluation System), U.S. Department of Transportation National Highway Traffic Safety Administration, Apr. 2001; <http://ntl.bts.gov/lib/11000/11100/11149/809-201.pdf>; 44 pages; downloaded Apr. 8, 2008.

Final Report: What Value May Geographic Information Systems Add to the Art of Identifying Crash Countermeasures? John S. Miller, Senior Research Scientist, Virginia Transportation Research Council, Charlottesville, Virginia, Apr. 1999; http://www.virginiadot.org/vtrc/main/online_reports/pdf/99-r13.pdf; 44 pages; downloaded Apr. 8, 2008.

Mapping the Streets of the World, Hilmar Schmundt, Spiegel Online, May 12, 2006 03:37 PM, High Technology; <http://www.spiegel.de/international/spiegel/0,1518,druck-415848,00.html>; 2 pages; downloaded Jun. 25, 2008.

Patents: At the forefront of technological innovation, Printed from the Teleatlas.com website, 2007; <http://www.teleatlas.com/WhyTeleAtlas/Innovation/Patents/index.htm>; 1 page; downloaded Jun. 25, 2008.

Digital Collection—Metadata View; Quad City Intersection Traffic Accident Study: 1993 Data; <http://ntlsearch.bts.gov/tris/record/ntl/338.html>; 2 pages; downloaded Jun. 25, 2008.

Advanced Tracking Technologies, Inc., Shadow Tracker Pro v5 Track Detail Map, http://www.advantrack.com/map_pro_3.htm; 1 page; downloaded Jun. 25, 2008.

Advanced Tracking Technologies, Inc.; Track Playback; <http://www.advantrack.com/Animated-Track-Playback.htm>; 1 page; downloaded Jun. 25, 2008.

What is Geocoding?, <http://www.trpc.org/programs/gis/geocode.htm>; 5 pages; downloaded Jun. 25, 2008.

Logistics, Not Consumers, Best Early Market for Premium Traffic Information, Sep. 25, 2006; <http://auto.ihs.com/news/2006/abi-premium-traffic.htm>; 2 pages; downloaded Jun. 25, 2008.

Property/Casualty Insurance Gaining Position With Technology; Telematics, the use of Wireless communications and Global Positioning System (GPS) tracking, may soon change the way automo-

bile insurance, both personal and commercial, is priced. Individual rating of a driver, to supplement class rating, now appears to be feasible.; http://www.towersperrin.com/TILLINGHAST/publications/publications/emphasis/Emphasis_2005_3/Holderedge.pdf; 4 pages; downloaded Apr. 8, 2008.

IVOX's Driver Score; Personal Lines; Benefits to using IVOX DriverScore; http://www.ivosdata.com/personal_lines.html; 1 page; downloaded Jul. 25, 2008.

Group1 Software; Point-Level Geocoding Option Geocoding Enrichment Solution; <http://www.g1.com/PDF/Product/PointLevelGeocode.pdf>; 2 pages; downloaded Apr. 8, 2008.

Integrated Enterprise Geo-Spatial Technology—Insurance Risk Examples by Brady Foust, Ph.D., Howard Botts, Ph.D. and Margaret Miller, Ph.D., Jan. 27, 2006; http://www.directionsmag.com/printer.php?article_id=2081; 2 pages; downloaded Jun. 25, 2008.

How the Discounts Work; www.SaveAsYouDrive.com; <http://www.saveasyouddrive.com/page.asp?pageid=34&print=true>; 2 pages; downloaded Jun. 25, 2008.

Jan. 29, 2016 (US) Notice of Allowance and Fee(s) Due—U.S. Appl. No. 14/163,741.

Mar. 17, 2016 (US) Notice of Allowance and Fee(s) Due—U.S. Appl. No. 14/163,761.

Apr. 7, 2016 (US) Non-Final Office Action—U.S. Appl. No. 14/163,719.

Mar. 18, 2016 (WO) International Search Report and Written Opinion—App PCT/US2016/013204.

Aug. 31, 2016 (WO) International Search Report—App PCT/US2016/036136.

Wardzinski, Dynamic risk assessment in autonomous vehicles motion planning, IEEE, 1st International Conference on Information Technology, Gdansk, May 18-21, 2008 [retrieved on Jul. 25, 2016], Retrieved from the Internet, <URL:<http://kio.pg.gda.pl/lag/download/2008-IEEE%20ICIS-Dynamic%20Risk%20Assessment.pdf>>, 4 pages.

Sep. 9, 2016 (US) Notice of Allowance—U.S. Appl. No. 14/163,719.

Sep. 9, 2016 (US) Non-Final Office Action—U.S. Appl. No. 14/697,131.

Sep. 9, 2016 (US) Non-Final Office Action—U.S. Appl. No. 14/697,141.

Sep. 9, 2016 (US) Non-Final Office Action—U.S. Appl. No. 14/697,153.

Oct. 6, 2016 (US) Non-Final Office Action—U.S. Appl. No. 14/184,272.

Oct. 3, 2016 (US) Non-Final Office Action—U.S. Appl. No. 14/733,576.

Oct. 20, 2016 (US) Non-Final Office Action—U.S. Appl. No. 14/816,336.

Oct. 21, 2016 (US) Non-Final Office Action—U.S. Appl. No. 14/862,266.

Oct. 24, 2016 (US) Non-Final Office Action—U.S. Appl. No. 14/816,299.

Oct. 17, 2016 (US) Office Action—U.S. Appl. No. 13/892,598.

Nov. 29, 2016 (US) Non-Final Office—U.S. Appl. No. 14/458,796.

Dec. 12, 2016 (US) Notice of Allowance—U.S. Appl. No. 14/832,197.

Dec. 19, 2016 (US) Final Office Action—U.S. Appl. No. 14/607,433.

Dec. 29, 2016 (US) Non-Final Office Action—U.S. Appl. No. 14/458,764.

Jan. 4, 2017 (US) Non-Final Office Action—U.S. Appl. No. 14/697,131.

* cited by examiner

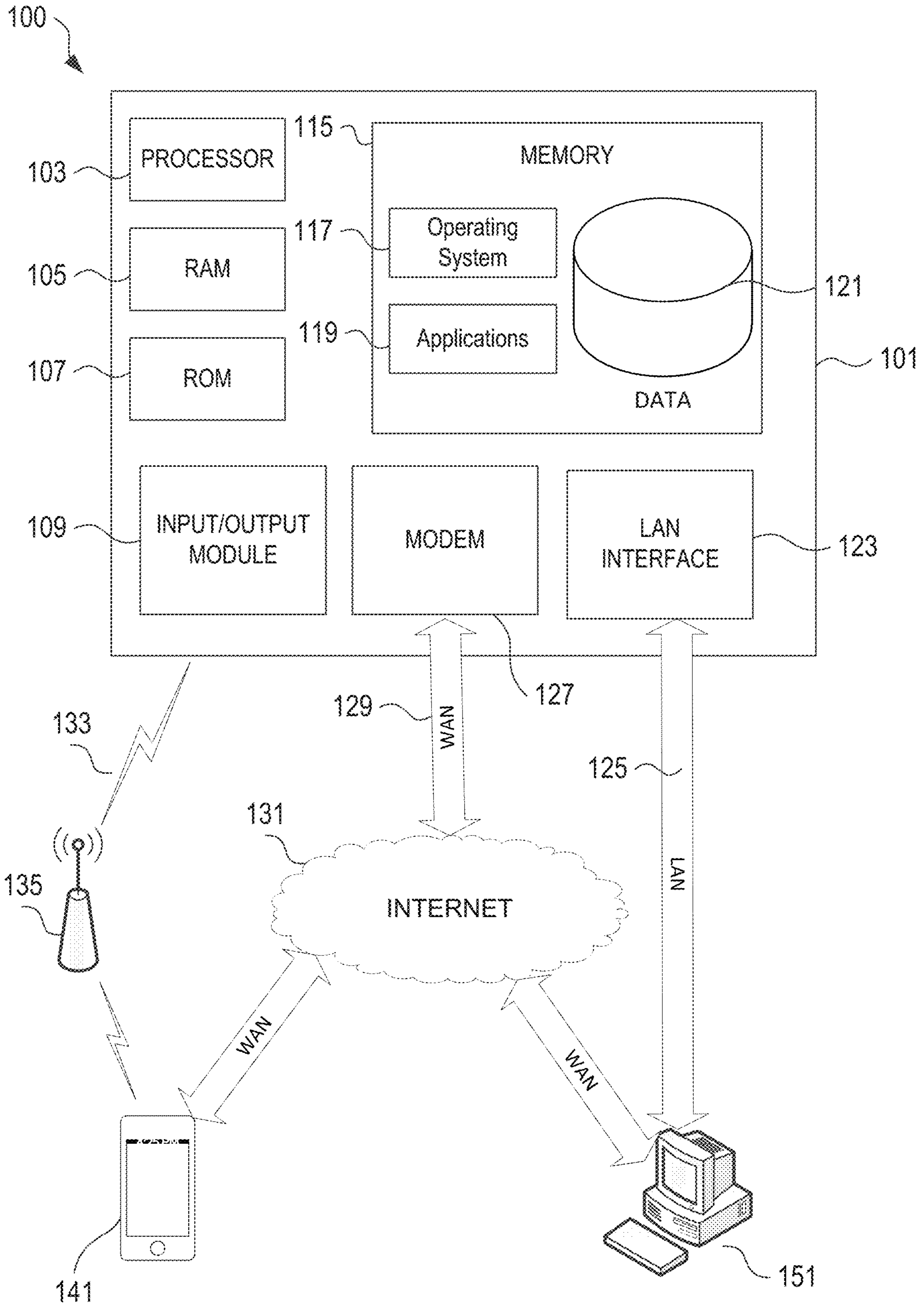


FIG. 1

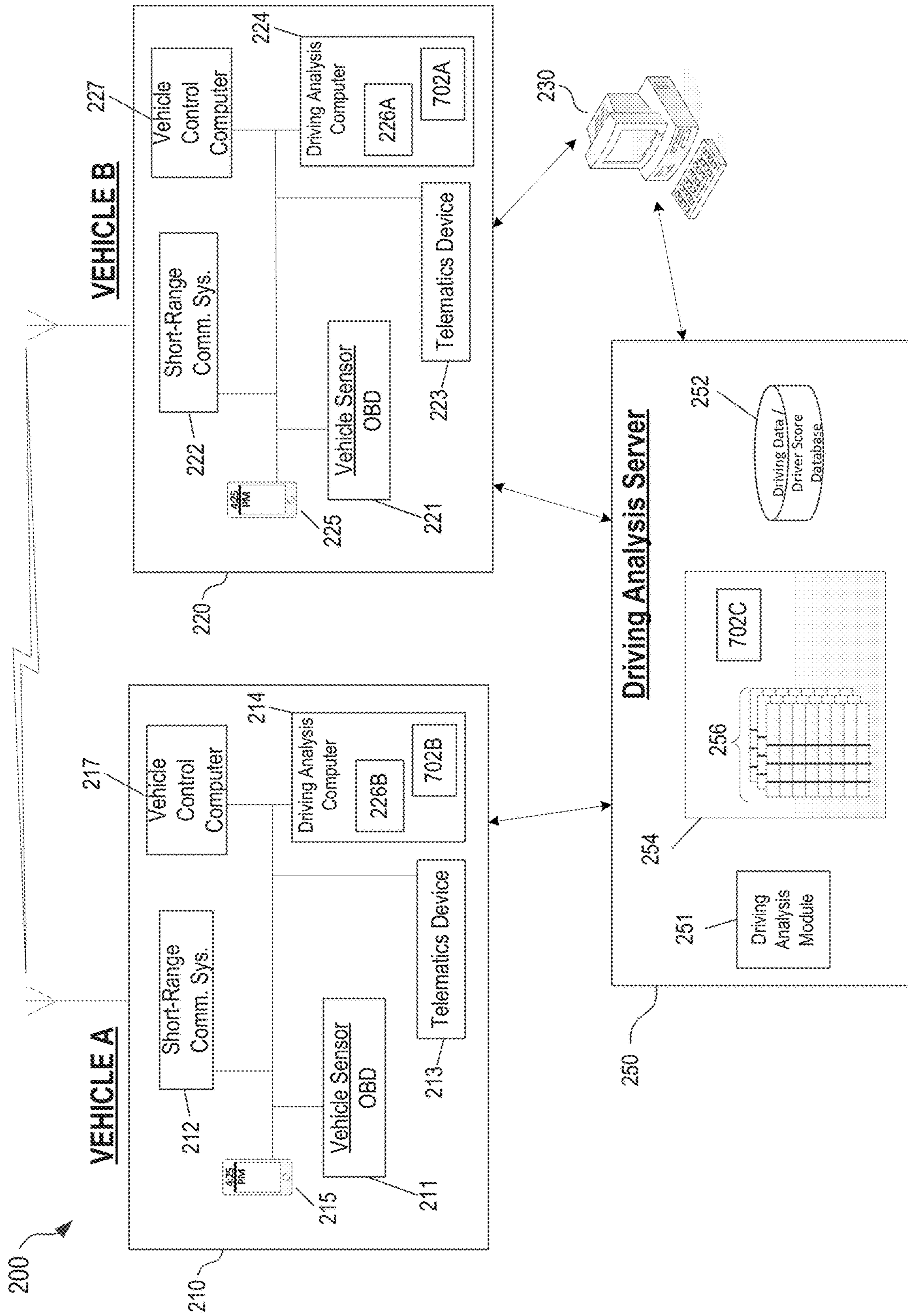


FIG. 2

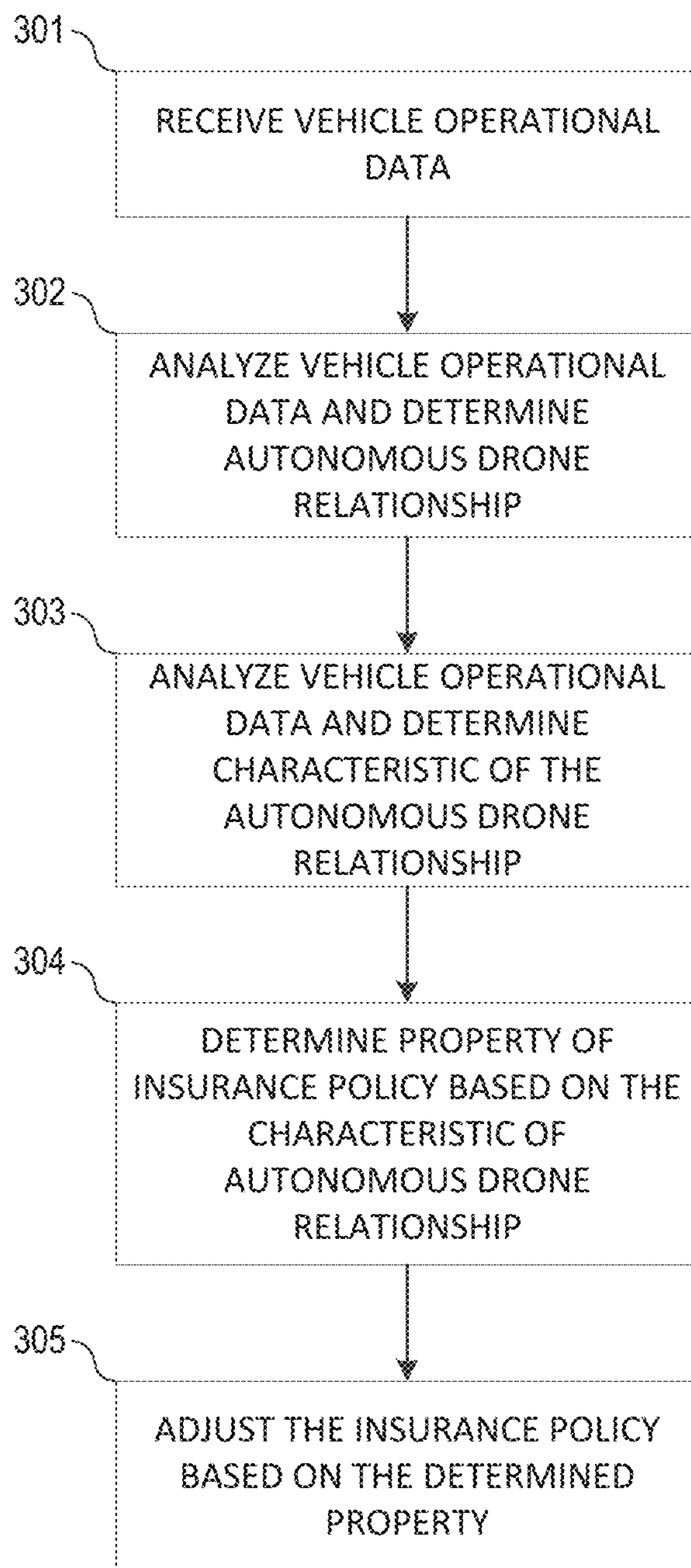


FIG. 3

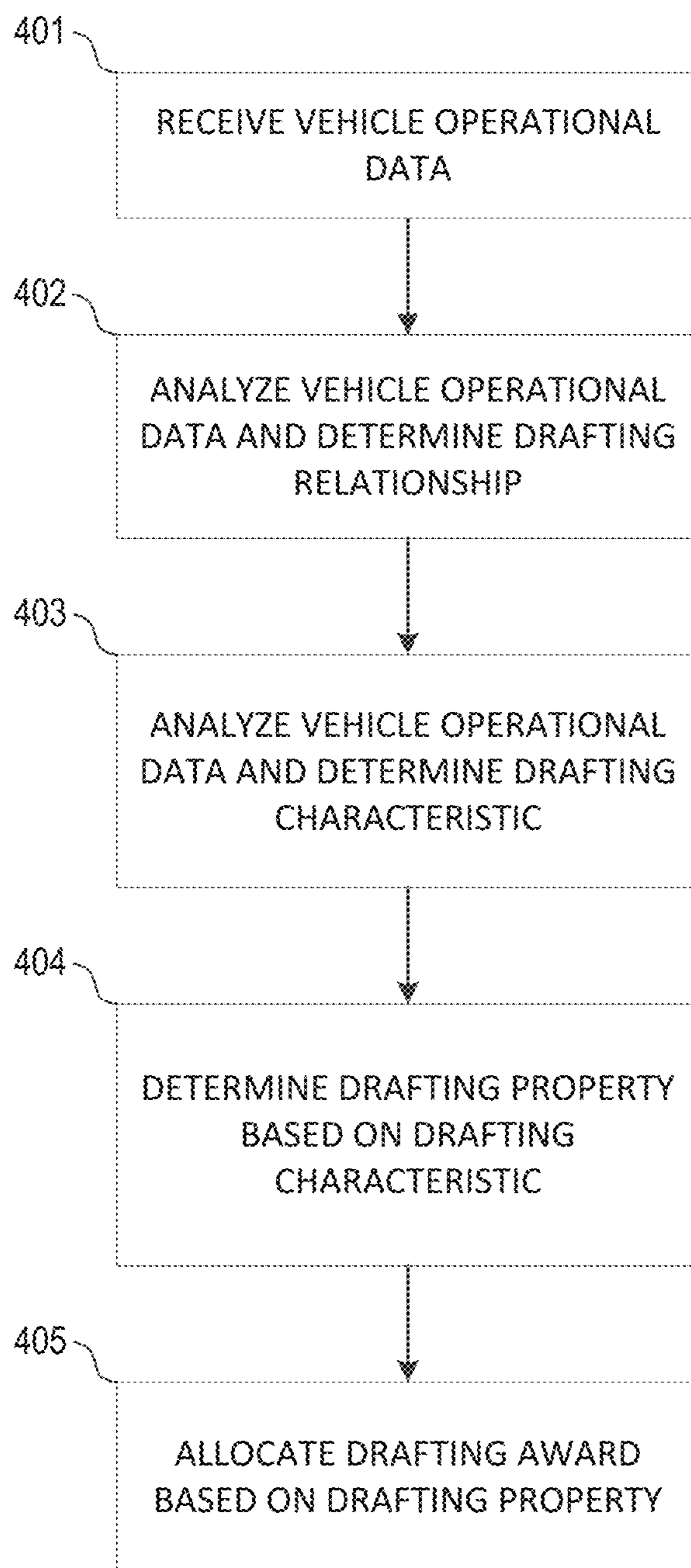


FIG. 4

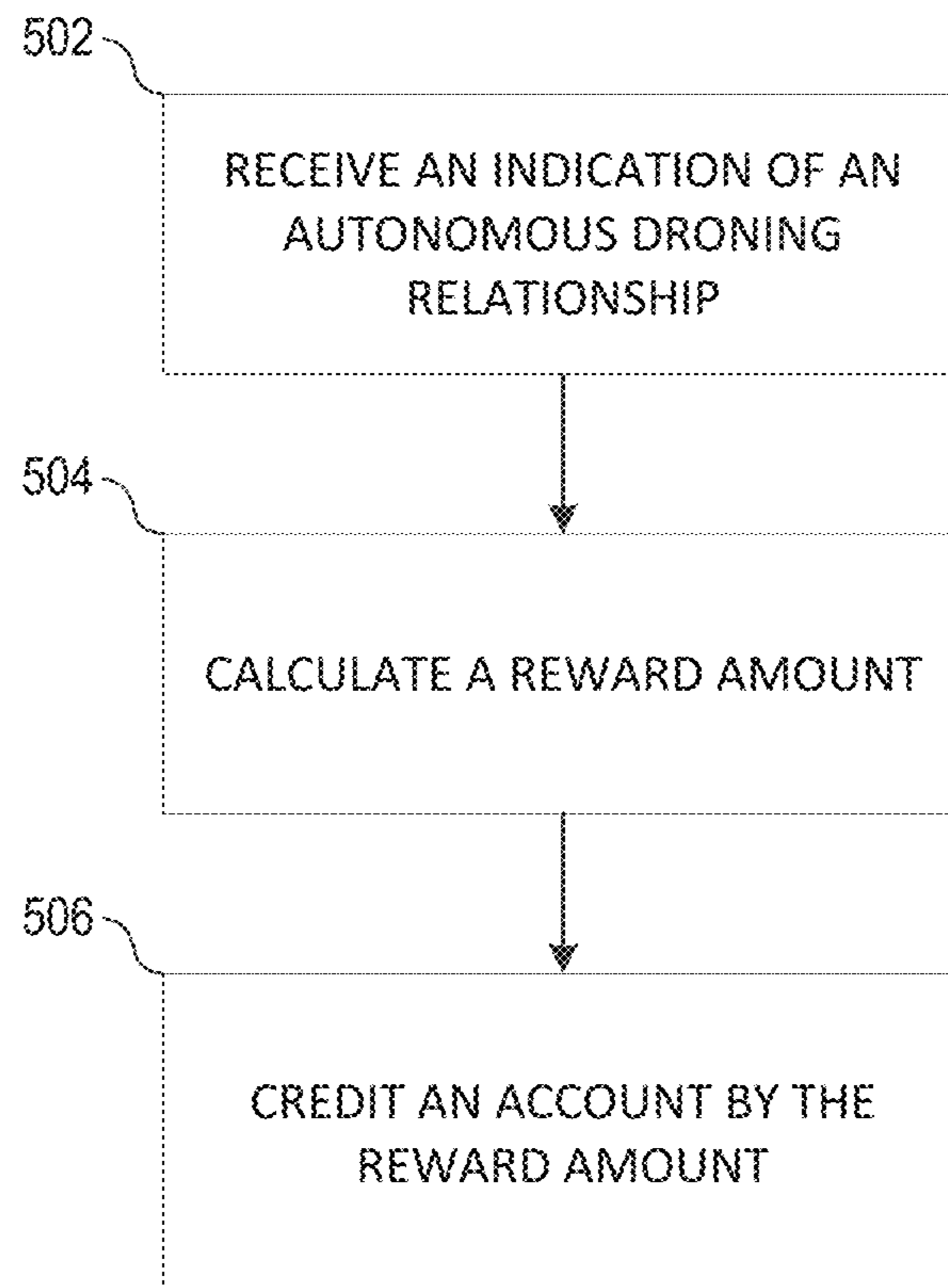


FIG. 5

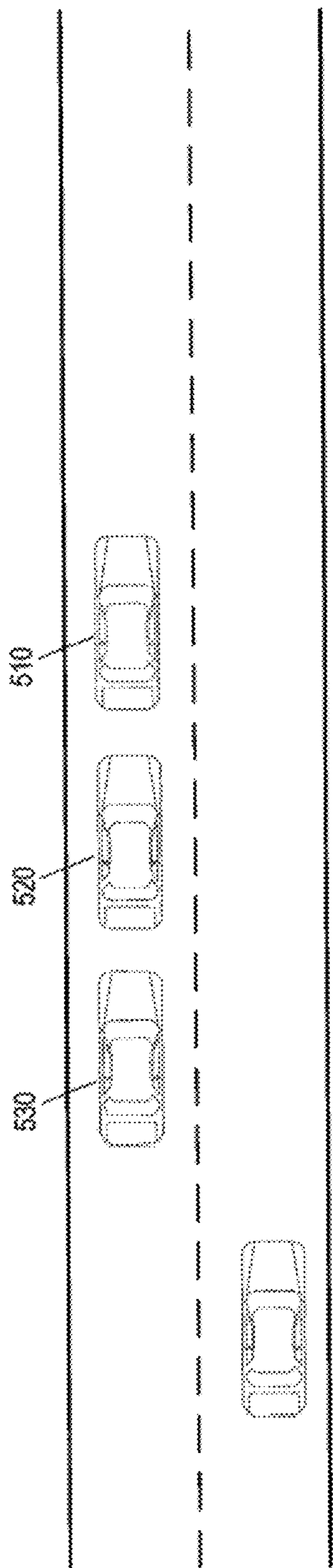


FIG. 6A

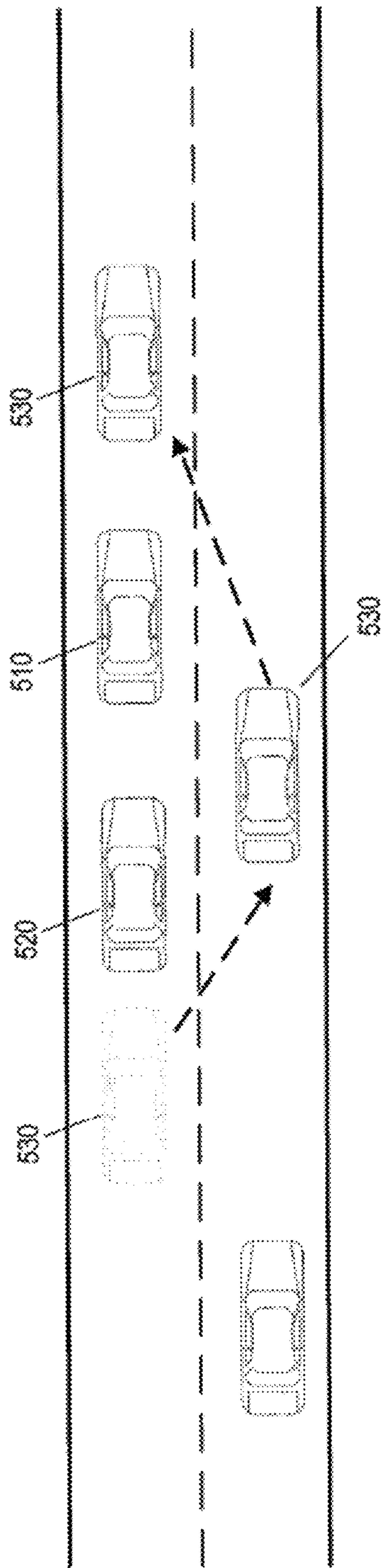


FIG. 6B

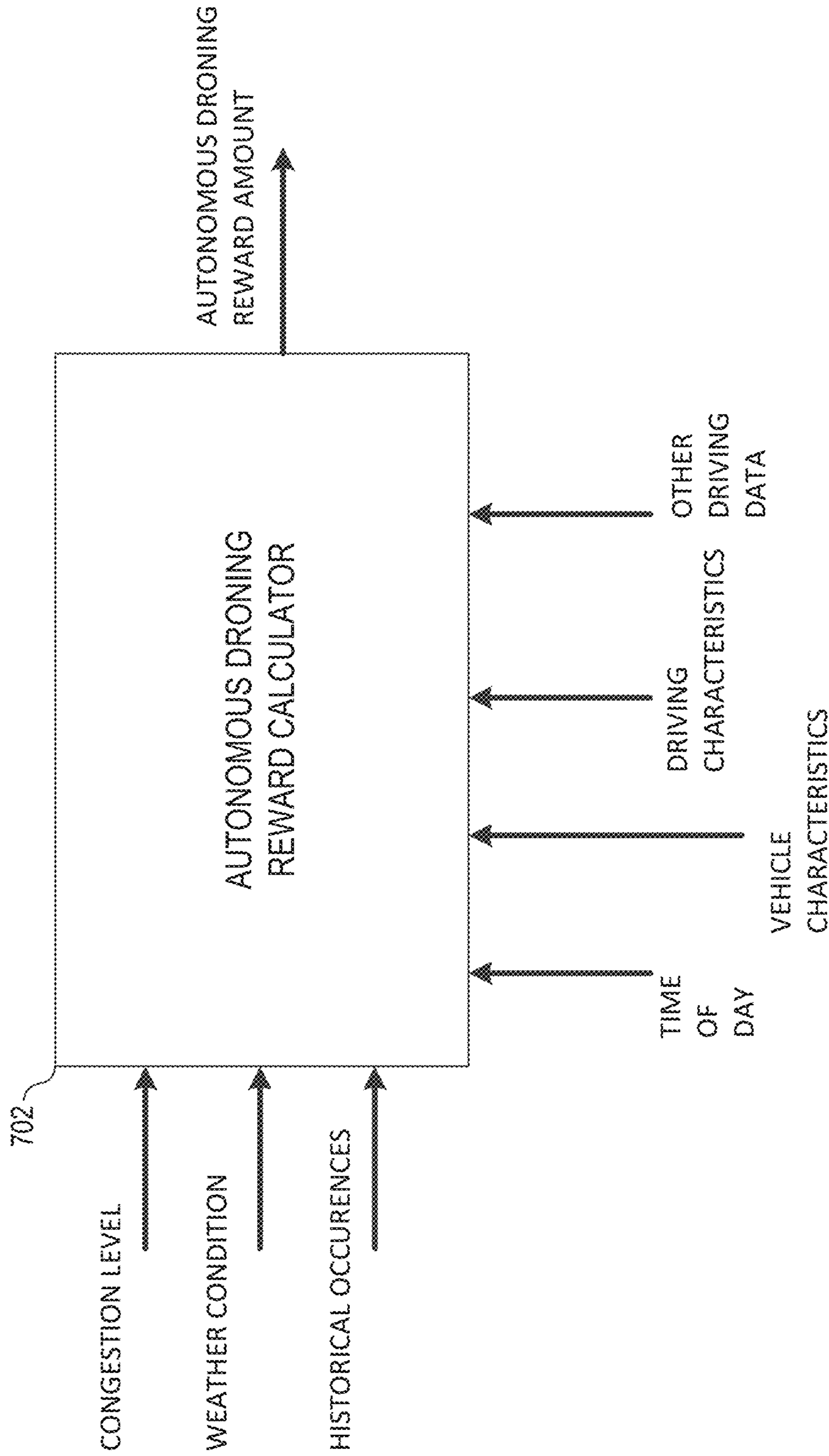


FIG. 7

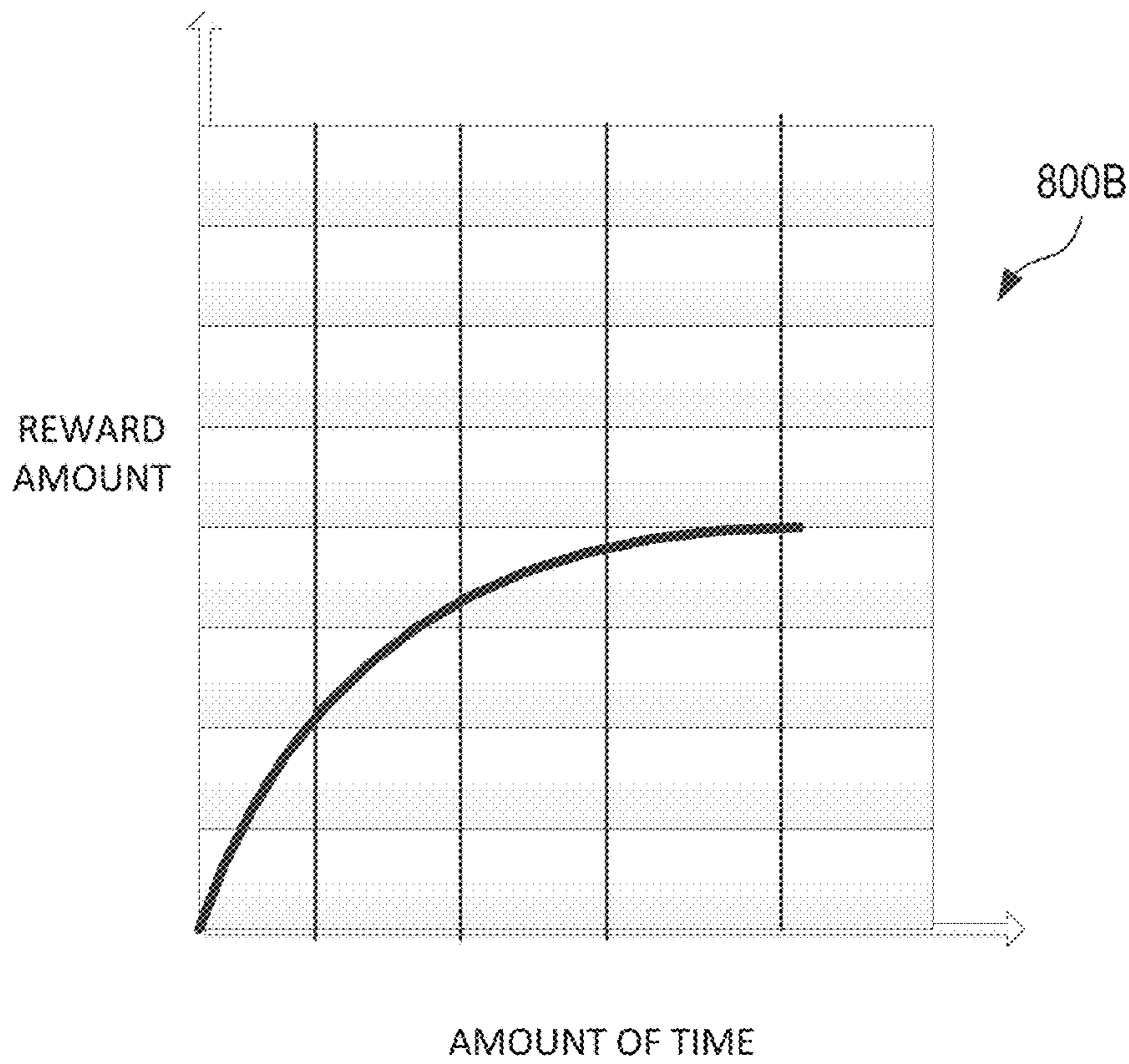
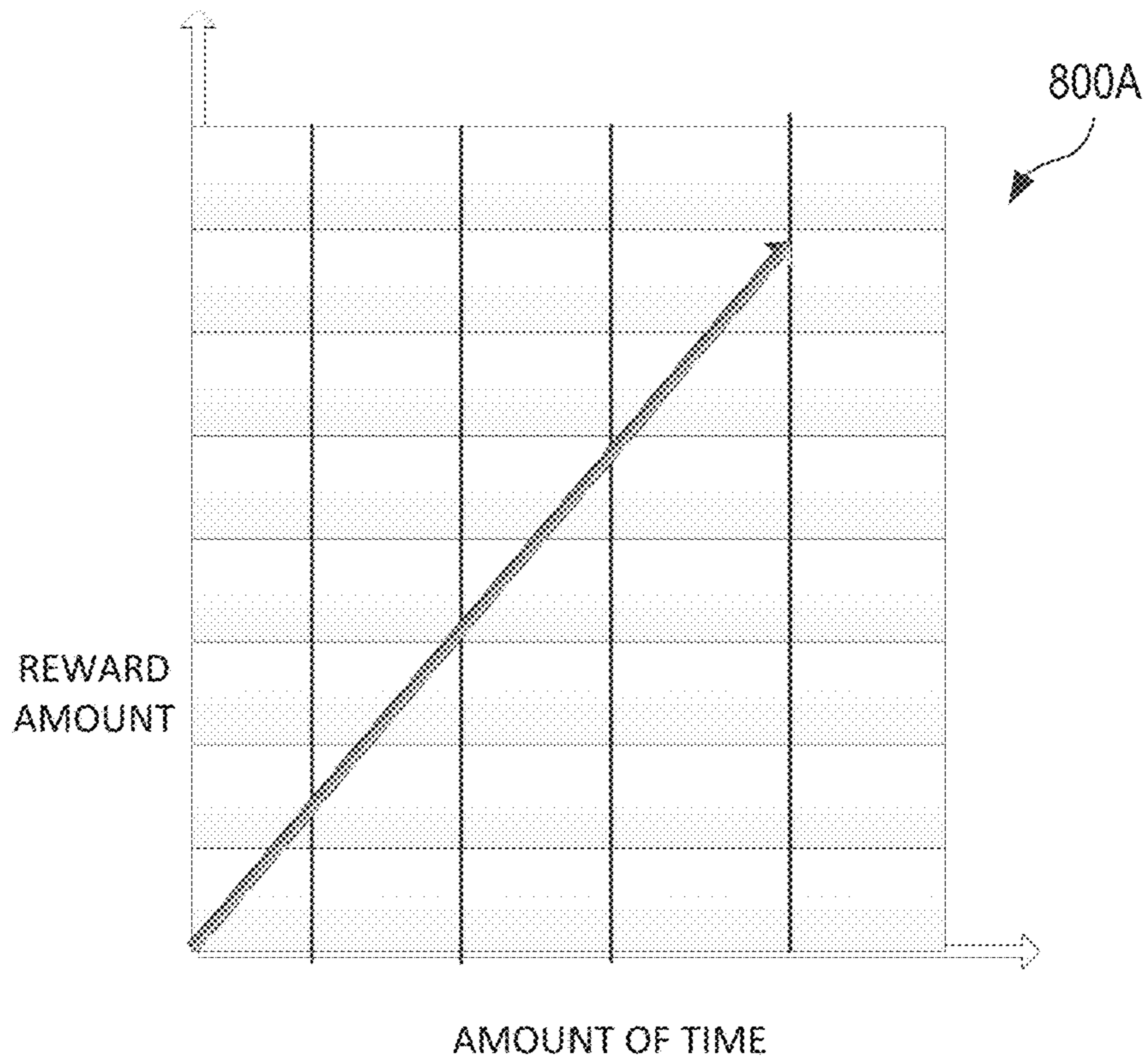


FIG. 8

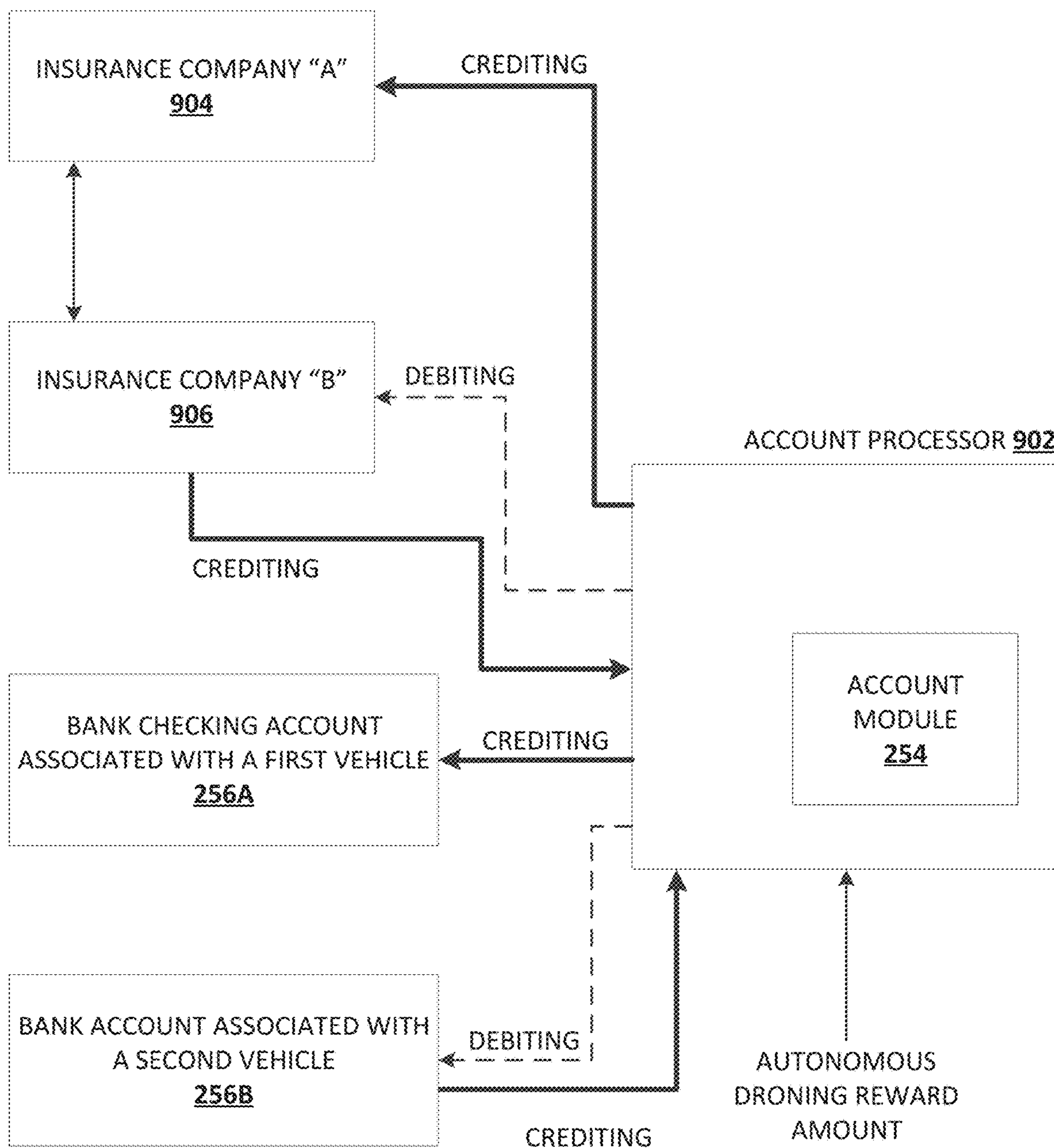


FIG. 9

REWARD SYSTEM RELATED TO A VEHICLE-TO-VEHICLE COMMUNICATION SYSTEM

CROSS-REFERENCE TO RELATED APPLICATIONS

This application is a continuation of U.S. patent application Ser. No. 16/989,568 filed Aug. 10, 2020, which is a continuation of U.S. patent application Ser. No. 16/102,089 filed Aug. 13, 2018, which is a continuation of U.S. patent application Ser. No. 14/163,719, filed Jan. 24, 2014, which issued as U.S. Pat. No. 10,096,067 on Oct. 9, 2018, and entitled "Reward System Related to a Vehicle-to-Vehicle Communication System," which is incorporated herein by reference in its entirety.

TECHNICAL FIELD

Aspects of the disclosure generally relate to the analysis of vehicle driving data, including vehicle driving data from vehicles involved in aspects of autonomous driving. In particular, various aspects of the disclosure relate to receiving and transmitting driving data, included data related to autonomous driving relationships between vehicles, analyzing driving data, and determining ruminative rewards and/or aspects of vehicle insurance procurement.

BACKGROUND

Many vehicles include sensors and internal computer systems designed to monitor and control vehicle operations, driving conditions, and driving functions. Advanced vehicles systems can perform such tasks as monitoring fuel consumption and optimizing engine operation to achieve higher fuel efficiency, detecting and correcting a loss of traction on an icy road, and detecting a collision and automatically contacting emergency services. Various vehicle-based communication systems allow vehicles to communicate with other devices inside or outside of the vehicle. For example, a Bluetooth system may enable communication between the vehicle and the driver's mobile phone. Telematics systems may be configured to access vehicle computers and sensor data, including on-board diagnostics systems (OBD), and transmit the data to a display within the vehicle, a personal computer or mobile device, or to a centralized data processing system. Data obtained from vehicle sensors and OBD systems has been used for a variety of purposes, including maintenance, diagnosis, and analysis. Additionally, vehicle-to-vehicle (V2V) communication systems can be used to provide drivers with safety warnings and collision alerts based on data received from other nearby vehicles. Additionally, vehicles can include autonomous driving systems that assume all or part of real-time driving functions to operate the vehicle without real-time input from a human operator.

When out on the road, vehicles and drivers may engage in many different types of driving behaviors, including various "social interactions" with other vehicles and drivers. An example social interaction can include vehicle drafting where one vehicle follows another vehicle to reduce the overall effect of drag and improve fuel efficiency. Another example social interaction can include autonomous vehicle droning where a vehicle engages in at least partial autonomous driving based on the driving of a lead or pilot vehicle.

SUMMARY

The following presents a simplified summary in order to provide a basic understanding of some aspects of the dis-

closure. The summary is not an extensive overview of the disclosure. It is neither intended to identify key or critical elements of the disclosure nor to delineate the scope of the disclosure. The following summary merely presents some concepts of the disclosure in a simplified form as a prelude to the description below.

Aspects of the disclosure relate to methods and computer devices for receiving and transmitting driving data, analyzing driving data, and determining whether a first vehicle is engaged in a drafting relationship with at least a second vehicle and allocating a drafting reward based on the drafting relationship. A drafting characteristic of the drafting relationship can be determined using vehicle operational data. Example drafting characteristics can include a vehicle spacing, vehicle speed, and/or vehicle type. A drafting property associated with the first or second vehicle can be determined using the drafting characteristic. Example drafting properties can include a drafting fuel savings rate, a drafting savings amount, and/or a percentage increase in miles-per-gallon. Example drafting rewards can include a cash payment, a carbon credit, a fuel credit, a tax credit, a rebate, and at least a portion of a drafting fuel savings amount associated with the first vehicle driving analysis computer.

In accordance with further aspects of the present disclosure, a property of an insurance policy may be determined by receiving and analyzing driving data from vehicles engaged in an autonomous droning relationship where a vehicle engages in at least partial autonomous driving based on information from another vehicle. A characteristic of the autonomous droning relationship can be determined from, for example, the received driving data. Example characteristics of an autonomous droning relationship include identification of a lead vehicle and a drone vehicle, an amount of time a vehicle is the lead or drone vehicle, and the amount of driving distance a vehicle is the lead or drone vehicle. Example properties of an insurance policy can include a premium for the first insurance policy, a deductible of the first insurance policy, and a coverage amount of the first insurance policy. Aspects of the disclosure also include determining an autonomous droning insurance factor using vehicle operational data and/or a characteristic of the autonomous droning relationship. The autonomous droning insurance factor can be used to determine the property of the first insurance policy using the autonomous droning insurance factor.

Aspects of the present disclosure provide incentives for beneficial social interactions between vehicles and drivers. Other features and advantages of the disclosure will be apparent from the additional description provided herein.

BRIEF DESCRIPTION OF THE DRAWINGS

A more complete understanding of the present invention and the advantages thereof may be acquired by referring to the following description in consideration of the accompanying drawings, in which like reference numbers indicate like features, and wherein:

FIG. 1 illustrates a network environment and computing systems that may be used to implement aspects of the disclosure.

FIG. 2 is a diagram illustrating various example components of a driving analysis computing device according to one or more aspects of the disclosure.

FIG. 3 is a flow diagram illustrating an example method of analyzing vehicle driving data, including determining whether vehicles are engaged in a drafting relationship,

determining a drafting property associated with a vehicle in a drafting relationship, and allocating a drafting reward based on the drafting property.

FIG. 4 is a flow diagram illustrating an example method of analyzing vehicle driving data, including receiving vehicle operational data pertaining to vehicles engaged in an autonomous droning relationship, determining a characteristic of an autonomous droning relationship between vehicles, and determining a property of an insurance policy using the characteristic of the autonomous droning relationship.

FIG. 5 is a flow diagram illustrating an example method used in an autonomous droning reward system.

FIGS. 6A-6B are diagrams illustrating examples of various driving interactions that may be analyzed according to one or more aspects of the disclosure.

FIG. 7 is a diagram illustrating one example of an autonomous droning reward calculator in accordance with various aspects of the disclosure.

FIG. 8 illustrates graphical representations of illustrative formulas for calculating an autonomous droning reward amount based on one or more inputs, in accordance with various aspects of the disclosure.

FIG. 9 is a diagram illustrating one example of an account processor in accordance with various aspects of the disclosure.

DETAILED DESCRIPTION

In the following description of the various embodiments, reference is made to the accompanying drawings, which form a part hereof, and in which is shown by way of illustration, various embodiments of the disclosure that may be practiced. It is to be understood that other embodiments may be utilized.

As will be appreciated by one of skill in the art upon reading the following disclosure, various aspects described herein may be embodied as a method, a computer system, or a computer program product. Accordingly, those aspects may take the form of an entirely hardware embodiment, an entirely software embodiment or an embodiment combining software and hardware aspects. In addition, aspects may take the form of a computing device configured to perform specified actions. Furthermore, such aspects may take the form of a computer program product stored by one or more computer-readable storage media having computer-readable program code, or instructions, embodied in or on the storage media. Any suitable computer readable storage media may be utilized, including hard disks, CD-ROMs, optical storage devices, magnetic storage devices, and/or any combination thereof. In addition, various signals representing data or events as described herein may be transferred between a source and a destination in the form of electromagnetic waves traveling through signal-conducting media such as metal wires, optical fibers, and/or wireless transmission media (e.g., air and/or space).

FIG. 1 illustrates a block diagram of a computing device 101 in driving analysis communication system 100 that may be used according to one or more illustrative embodiments of the disclosure. The driving analysis device 101 may have a processor 103 for controlling overall operation of the device 101 and its associated components, including RAM 105, ROM 107, input/output module 109, and memory unit 115. The computing device 101, along with one or more additional devices (e.g., terminals 141, 151) may correspond to any of multiple systems or devices, such as a driving analysis computing devices or systems, configured as

described herein for transmitting and receiving vehicle operational data, analyzing vehicle operational data, and determining driving characteristics and various properties related to driver rewards and/or vehicle insurance based on the data. Vehicle operational data can include data collected from vehicle sensors and OBD systems. Vehicle operations can also include data pertaining to the driver of a vehicle. Vehicle operational data can also include data pertaining to other nearby vehicles collected via, for example, V2V communications. As used herein, vehicle operation data is used interchangeably with driving data.

Input/Output (I/O) 109 may include a microphone, keypad, touch screen, and/or stylus through which a user of the computing device 101 may provide input, and may also include one or more of a speaker for providing audio output and a video display device for providing textual, audiovisual and/or graphical output. Software may be stored within memory unit 115 and/or other storage to provide instructions to processor 103 for enabling device 101 to perform various functions. For example, memory unit 115 may store software used by the device 101, such as an operating system 117, application programs 119, and an associated internal database 121. The memory unit 115 includes one or more of volatile and/or non-volatile computer memory to store computer-executable instructions, data, and/or other information. Processor 103 and its associated components may allow the driving analysis system 101 to execute a series of computer-readable instructions to transmit or receive vehicle driving data, analyze driving data, determine driving characteristics from the driving data, and determine properties of, for example, driver rewards or insurance policies based on the driving data.

The driving analysis computing device 101 may operate in a networked environment 100 supporting connections to one or more remote computers, such as terminals/devices 141 and 151. Driving analysis computing device 101, and related terminals/devices 141 and 151, may include devices installed in vehicles, mobile devices that may travel within vehicles, or devices outside of vehicles that are configured to receive and process vehicle and driving data. Thus, the driving analysis computing device 101 and terminals/devices 141 and 151 may each include personal computers (e.g., laptop, desktop, or tablet computers), servers (e.g., web servers, database servers), vehicle-based devices (e.g., on-board vehicle computers, short-range vehicle communication systems, telematics devices), or mobile communication devices (e.g., mobile phones, portable computing devices, and the like), and may include some or all of the elements described above with respect to the driving analysis computing device 101. The network connections depicted in FIG. 1 include a local area network (LAN) 125 and a wide area network (WAN) 129, and a wireless telecommunications network 133, but may also include other networks. When used in a LAN networking environment, the driving analysis computing device 101 may be connected to the LAN 125 through a network interface or adapter 123. When used in a WAN networking environment, the device 101 may include a modem 127 or other means for establishing communications over the WAN 129, such as network 131 (e.g., the Internet). When used in a wireless telecommunications network 133, the device 101 may include one or more transceivers, digital signal processors, and additional circuitry and software for communicating with wireless computing devices 141 (e.g., mobile phones, short-range vehicle communication systems, vehicle telematics devices) via one or more network devices 135 (e.g., base transceiver stations) in the wireless network 133.

It will be appreciated that the network connections shown are illustrative and other means of establishing a communications link between the computers may be used. The existence of any of various network protocols such as TCP/IP, Ethernet, FTP, HTTP and the like, and of various wireless communication technologies such as GSM, CDMA, WiFi, and WiMAX, is presumed, and the various computing devices and driving analysis system components described herein may be configured to communicate using any of these network protocols or technologies.

Additionally, one or more application programs **119** used by the driving analysis computing device **101** may include computer executable instructions (e.g., driving data analysis programs, driving characteristic algorithms, driving and insurance policy properties algorithms, and driver reward algorithms) for transmitting and receiving vehicle driving data, determining driving characteristics, and determining various properties associated with one or more vehicles or drivers, and performing other related functions as described herein.

As used herein, a driving characteristic may refer to one or more actions or events performed by a vehicle and can include aspects of information identified or determined from vehicle operational data collected from a vehicle. A driving characteristic can include, for example, a vehicle speed and/or gas mileage identified from the vehicle operational data. In addition, for example, a driving characteristic may include a vehicle speed or a gas mileage determined from other operational data collected from the vehicle. As discussed below, a driving characteristic may be determined from driving data collected by a vehicle sensors and telematics device, and/or additional data received from other nearby vehicles using vehicle-to-vehicle (V2V) communications. It should be understood that a driving characteristic may be associated with a vehicle, a driver, or a group of vehicles or drivers engaged in social interaction, such as an autonomous droning relationship

FIG. 2 is a diagram of an illustrative driving analysis system **200** including two vehicles **210** and **220**, a driving analysis server **250**, and additional related components. Each component shown in FIG. 2 may be implemented in hardware, software, or a combination of the two. Additionally, each component of the driving analysis system **200** may include a computing device (or system) having some or all of the structural components described above for computing device **101**.

Vehicles **210** and **220** in the driving analysis system **200** may be, for example, automobiles, motorcycles, scooters, buses, recreational vehicles, boats, or other vehicles for which a vehicle driving data may be collected and analyzed. The vehicles **210** and **220** each include vehicle operation sensors **211** and **221** capable of detecting and recording various conditions at the vehicle and operational parameters of the vehicle. For example, sensors **211** and **221** may detect and store data corresponding to the vehicle's location (e.g., GPS coordinates), speed and direction, rates of acceleration or braking, gas mileage, and specific instances of sudden acceleration, braking, and swerving. Sensors **211** and **221** also may detect and store data received from the vehicle's **210** internal systems, such as impact to the body of the vehicle, air bag deployment, headlights usage, brake light operation, door opening and closing, door locking and unlocking, cruise control usage, hazard lights usage, windshield wiper usage, horn usage, turn signal usage, seat belt usage, phone and radio usage within the vehicle, maintenance performed on the vehicle, and other data collected by the vehicle's computer systems, including the vehicle OBD.

Additional sensors **211** and **221** may detect and store the external driving conditions, for example, external temperature, rain, snow, light levels, and sun position for driver visibility. For example, external cameras and proximity sensors **211** and **221** may detect other nearby vehicles, vehicle spacing, traffic levels, road conditions, traffic obstructions, animals, cyclists, pedestrians, and other conditions that may factor into a driving event data analysis. Sensors **211** and **221** also may detect and store data relating to moving violations and the observance of traffic signals and signs by the vehicles **210** and **220**. Additional sensors **211** and **221** may detect and store data relating to the maintenance of the vehicles **210** and **220**, such as the engine status, oil level, engine coolant temperature, odometer reading, the level of fuel in the fuel tank, engine revolutions per minute (RPMs), and/or tire pressure.

Vehicles sensors **211** and **221** also may include cameras and/or proximity sensors capable of recording additional conditions inside or outside of the vehicles **210** and **220**. For example, internal cameras may detect conditions such as the number of the passengers and the types of passengers (e.g. adults, children, teenagers, pets, etc.) in the vehicles, and potential sources of driver distraction within the vehicle (e.g., pets, phone usage, and unsecured objects in the vehicle). Sensors **211** and **221** also may be configured to collect data a driver's movements or the condition of a driver. For example, vehicles **210** and **220** may include sensors that monitor a driver's movements, such as the driver's eye position and/or head position, etc. Additional sensors **211** and **221** may collect data regarding the physical or mental state of the driver, such as fatigue or intoxication. The condition of the driver may be determined through the movements of the driver or through other sensors, for example, sensors that detect the content of alcohol in the air or blood alcohol content of the driver, such as a breathalyzer.

Certain vehicle sensors **211** and **221** also may collect information regarding the driver's route choice, whether the driver follows a given route, and to classify the type of trip (e.g. commute, errand, new route, etc.). In certain embodiments, sensors and/or cameras **211** and **221** may determine when and how often the vehicles **210** and **220** stay in a single lane or stray into other lanes. A Global Positioning System (GPS), locational sensors positioned inside the vehicles **210** and **220**, and/or locational sensors or devices external to the vehicles **210** and **220** may be used determine the route, lane position, and other vehicle position/location data.

The data collected by vehicle sensors **211** and **221** may be stored and/or analyzed within the respective vehicles **210** and **220**, such as for example a driving analysis computer **217**, **227** integrated into the vehicle, and/or may be transmitted to one or more external devices. For example, as shown in FIG. 2, sensor data may be transmitted via short-range communication systems **212** and **222** to other nearby vehicles. Additionally, the sensor data may be transmitted via telematics devices **213** and **223** to one or more remote computing devices, such as driving analysis server **250**.

Short-range communication systems **212** and **222** are vehicle-based data transmission systems configured to transmit vehicle operational data to other nearby vehicles, and to receive vehicle operational data from other nearby vehicles. In some examples, communication systems **212** and **222** may use the dedicated short-range communications (DSRC) protocols and standards to perform wireless communications between vehicles. In the United States, 75 MHz in the 5.850-5.925 GHz band have been allocated for DSRC systems and applications, and various other DSRC allocations have been defined in other countries and jurisdictions.

However, short-range communication systems **212** and **222** need not use DSRC, and may be implemented using other short-range wireless protocols in other examples, such as WLAN communication protocols (e.g., IEEE 802.11), Bluetooth (e.g., IEEE 802.15.1), or one or more of the Communication Access for Land Mobiles (CALM) wireless communication protocols and air interfaces. The vehicle-to-vehicle (V2V) transmissions between the short-range communication systems **212** and **222** may be sent via DSRC, Bluetooth, satellite, GSM infrared, IEEE 802.11, WiMAX, RFID, and/or any suitable wireless communication media, standards, and protocols. In certain systems, short-range communication systems **212** and **222** may include specialized hardware installed in vehicles **210** and **220** (e.g., transceivers, antennas, etc.), while in other examples the communication systems **212** and **222** may be implemented using existing vehicle hardware components (e.g., radio and satellite equipment, navigation computers) or may be implemented by software running on the mobile devices **215** and **225** of drivers and passengers within the vehicles **210** and **220**.

The range of V2V communications between vehicle communication systems **212** and **222** may depend on the wireless communication standards and protocols used, the transmission/reception hardware (e.g., transceivers, power sources, antennas), and other factors. Short-range V2V communications may range from just a few feet to many miles, and different types of driving behaviors may be determined depending on the range of the V2V communications. For example, V2V communications ranging only a few feet may be sufficient for a driving analysis computing device **101** in one vehicle to determine that another vehicle is tailgating or cut-off the vehicle, whereas longer communications may allow the device **101** to determine additional types of driving behaviors (e.g., vehicle spacing, yielding, defensive avoidance, proper response to a safety hazard, etc.).

V2V communications also may include vehicle-to-infrastructure (V2I) communications, such as transmissions from vehicles to non-vehicle receiving devices, for example, toll booths, rail road crossings, and road-side traffic monitoring devices. Certain V2V communication systems may periodically broadcast data from a vehicle **210** to any other vehicle, or other infrastructure device capable of receiving the communication, within the range of the vehicle's transmission capabilities. For example, a vehicle **210** may periodically broadcast (e.g., every 0.1 second, every 0.5 seconds, every second, every 5 seconds, etc.) certain vehicle operation data via its short-range communication system **212**, regardless of whether or not any other vehicles or reception devices are in range. In other examples, a vehicle communication system **212** may first detect nearby vehicles and receiving devices, and may initialize communication with each by performing a handshaking transaction before beginning to transmit its vehicle operation data to the other vehicles and/or devices.

The types of vehicle operational data, or vehicle driving data, transmitted by vehicles **210** and **220** may depend on the protocols and standards used for the V2V communication, the range of communications, the autonomous driving system, and other factors. In certain examples, vehicles **210** and **220** may periodically broadcast corresponding sets of similar vehicle driving data, such as the location (which may include an absolute location in GPS coordinates or other coordinate systems, and/or a relative location with respect to another vehicle or a fixed point), speed, and direction of travel. In certain examples, the nodes in a V2V communication system (e.g., vehicles and other reception devices)

may use internal clocks with synchronized time signals, and may send transmission times within V2V communications, so that the receiver may calculate its distance from the transmitting node based on the difference between the transmission time and the reception time. The state or usage of the vehicle's **210** controls and instruments may also be transmitted, for example, whether the vehicle is accelerating, braking, turning, and by how much, and/or which of the vehicle's instruments are currently activated by the driver (e.g., head lights, turn signals, hazard lights, cruise control, 4-wheel drive, traction control, etc.). Vehicle warnings such as a detection by the vehicle's **210** internal systems that the vehicle is skidding, that an impact has occurred, or that the vehicle's airbags have been deployed, also may be transmitted in V2V communications. In various other examples, any data collected by any vehicle sensors **211** and **221** potentially may be transmitted via V2V communication to other nearby vehicles or infrastructure devices receiving V2V communications from communication systems **212** and **222**. Further, additional vehicle driving data not from the vehicle's sensors (e.g., vehicle make/model/year information, driver insurance information, driving route information, vehicle maintenance information, driver scores, etc.) may be collected from other data sources, such as a driver's or passenger's mobile device **215** or **225**, driving analysis server **250**, and/or another external computer system **230**, and transmitted using V2V communications to nearby vehicles and other receiving devices using communication systems **212** and **222**.

As shown in FIG. 2, the data collected by vehicle sensors **211** and **221** also may be transmitted to a driving analysis server **250**, and one or more additional external servers and devices via telematics devices **213** and **223**. Telematics devices **213** and **223** may be computing devices containing many or all of the hardware/software components as the computing device **101** depicted in FIG. 1. As discussed above, the telematics devices **213** and **223** may receive vehicle operation data and driving data from vehicle sensors **211** and **221**, and may transmit the data to one or more external computer systems (e.g., driving analysis server **250** of an insurance company, financial institution, or other entity) over a wireless transmission network. Telematics devices **213** and **223** also may be configured to detect or determine additional types of data relating to real-time driving and the condition of the vehicles **210** and **220**. In certain embodiments, the telematics devices **213** and **223** may contain or may be integral with one or more of the vehicle sensors **211** and **221**. The telematics devices **213** and **223** also may store the type of their respective vehicles **210** and **220**, for example, the make, model, trim (or sub-model), year, and/or engine specifications, as well as other information such as vehicle owner or driver information, insurance information, and financing information for the vehicles **210** and **220**.

In the example shown in FIG. 2, telematics devices **213** and **223** may receive vehicle driving data from vehicle sensors **211** and **221**, and may transmit the data to a driving analysis server **250**. However, in other examples, one or more of the vehicle sensors **211** and **221** may be configured to transmit data directly to a driving analysis server **250** without using a telematics device. For instance, telematics devices **213** and **223** may be configured to receive and transmit data from certain vehicle sensors **211** and **221**, while other sensors may be configured to directly transmit data to a driving analysis server **250** without using the telematics device **216**. Thus, telematics devices **213** and **223** may be optional in certain embodiments.

In certain embodiments, vehicle sensors, vehicle OBD, and/or vehicle communication systems, may collect and/or transmit data pertaining to autonomous driving of the vehicles. In autonomous driving, the vehicle fulfills all or part of the driving without being piloted by a human. An autonomous car can be also referred to as a driverless car, self-driving car, or robot car. For example, in autonomous driving, a vehicle control computer **217**, **227** may be configured to operate all or some aspects of the vehicle driving, including but not limited to acceleration, deceleration, steering, and/or route navigation. A vehicle with an autonomous driving capability may sense its surroundings using the vehicle sensors **221**, **221** and/or receive inputs regarding control of the vehicle from the vehicle communications systems, including but not limited to short range communication systems **212**, Telematics **213**, or other vehicle communication system.

In certain embodiments, vehicle operational data can be collected from vehicles engaged in an autonomous droning relationship. As used herein, vehicles engaged in an autonomous droning relationship include where a vehicle engages in at least partial autonomous driving based on following the driving of a lead or pilot vehicle. In other words, in autonomous droning, the driving of the “drone” car is automated based at least in part on the driving of a lead vehicle. The lead vehicle can be a vehicle which the drone is following. For example, referring to FIGS. **6A** and **6B**, the driving of vehicle **520** may be automated based on the driving of vehicle **510**. In such example, vehicle **510** can be referred to as the lead or pilot vehicle. For example, the acceleration, deceleration, braking, steering, and other operations of the drone vehicle **520** can be synchronized with that of the lead vehicle **510**. Also, as shown by example in FIG. **6A**, autonomous droning can be used to form caravans or platoons of one or more vehicles **530**, **520** following the driving of the lead vehicle **510** and/or a vehicle which the drone is following. The drivers of the drone vehicle can, for example, pay attention to matters other than driving when the vehicle is engaged in an autonomous droning relationship. The lead vehicle can be driven manually, autonomously, or partially autonomously. Vehicles can engage in an autonomous droning relationship using systems of the vehicle alone or in cooperation with systems of other vehicles. For example, a drone vehicle may rely on vehicle sensors **211** and the vehicle control computer **217** to automate driving based on a lead vehicle it is following. In addition, a drone vehicle may use information received from vehicle communication systems, including V2V systems, of the lead vehicle to automate its driving. In addition, a drone vehicle may use both vehicle sensors **211** and information from other vehicles, including a lead vehicle, to automate its driving. Vehicle operational data collected from vehicles engaged in an autonomous droning relationship can include all types of information and data described herein.

In certain embodiments, mobile computing devices **215** and **225** within the vehicles **210** and **220** may be used to collect vehicle driving data and/or to receive vehicle driving data from sensors **211** and **221**, and then to transmit the vehicle driving data to the driving analysis server **250** and other external computing devices. Mobile computing devices **215** and **225** may be, for example, mobile phones, personal digital assistants (PDAs), or tablet computers of the drivers or passengers of vehicles **210** and **220**. Software applications executing on mobile devices **215** and **225** may be configured to detect certain driving data independently and/or may communicate with vehicle sensors **211** and **221** to receive additional driving data. For example, mobile

devices **215** and **225** equipped with GPS functionality may determine vehicle location, speed, direction and other basic driving data without needing to communicate with the vehicle sensors **211** or **221**, or any vehicle system. In other examples, software on the mobile devices **215** and **225** may be configured to receive some or all of the driving data collected by vehicle sensors **211** and **221**. Mobile computing devices **215** and **225** may also be involved with aspects of autonomous driving, including receiving, collecting, and transmitting vehicle operational data regarding autonomous driving and autonomous driving relationship between multiple vehicles.

When mobile computing devices **215** and **225** within the vehicles **210** and **220** are used to detect vehicle driving data and/or to receive vehicle driving data from vehicles **211** and **221**, the mobile computing devices **215** and **225** may store, analyze, and/or transmit the vehicle driving data to one or more other devices. For example, mobile computing devices **215** and **225** may transmit vehicle driving data directly to one or more driving analysis servers **250**, and thus may be used in conjunction with or instead of telematics devices **213** and **223**. Additionally, mobile computing devices **215** and **225** may be configured to perform the V2V communications described above, by establishing connections and transmitting/receiving vehicle driving data to and from other nearby vehicles. Thus, mobile computing devices **215** and **225** may be used in conjunction with or instead of short-range communication systems **212** and **222** in some examples. In addition, mobile computing devices **215** and **225** may be used in conjunction with the vehicle control computers **217** and **227** for purposes of autonomous driving. Moreover, the processing components of the mobile computing devices **215** and **225** may be used to analyze vehicle driving data, determine driving characteristics, determine properties related to rewards and/or aspects of vehicle insurance, and perform other related functions. Therefore, in certain embodiments, mobile computing devices **215** and **225** may be used in conjunction with, or in place of, the driving analysis computers **214** and **224**.

Vehicles **210** and **220** may include driving analysis computers **214** and **224**, which may be separate computing devices or may be integrated into one or more other components within the vehicles **210** and **220**, such as the short-range communication systems **212** and **222**, telematics devices **213** and **223**, or the internal computing systems of vehicles **210** and **220**. As discussed above, driving analysis computers **214** and **224** also may be implemented by computing devices independent from the vehicles **210** and **220**, such as mobile computing devices **215** and **225** of the drivers or passengers, or one or more separate computer systems **230** (e.g., a user’s home or office computer). In any of these examples, the driving analysis computers **214** and **224** may contain some or all of the hardware/software components as the computing device **101** depicted in FIG. **1**. Further, in certain implementations, the functionality of the driving analysis computers, such as storing and analyzing vehicle driving data, determining driving characteristics, and determining rewards and/or aspects of insurance polices, may be performed in a central driving analysis server **250** rather than by individual vehicles **210** and **220**. In such implementations, the vehicles **210** and **220** might only collect and transmit vehicle driving data to a driving analysis server **250**, and thus the vehicle-based driving analysis computers **214** and **224** may be optional.

Driving analysis computers **214** and **224** may be implemented in hardware and/or software configured to receive vehicle driving data from vehicle sensors **211** and **221**,

short-range communication systems **212** and **222**, telematics devices **213** and **223**, vehicle control computer **217** and **227** and/or other driving data sources. Vehicle sensors/OBDs **211** and **221**, short-range communication systems **212** and **222**, telematics devices **213** and **223**, vehicle control computer **217** and **227** and/or other driving data sources can be referred to herein individually or collectively as a vehicle data acquiring component. The driving analysis computer **214**, **224** may comprise an electronic receiver to interface with the vehicle data acquiring components to receive the collected data. After receiving, via the electronic receiver, the vehicle driving data from, for example a vehicle data acquiring component, the driving analysis computers **214** and **224** may perform a set of functions to analyze the driving data, determine driving characteristics, and determine properties related to driver rewards and/or vehicle insurance. For example, the driving analysis computers **214** and **224** may include one or more driving characteristic algorithms, which may be executed by software running on generic or specialized hardware within the driving analysis computers. The driving analysis computer **214** in a first vehicle **210** may use the vehicle driving data received from that vehicle's sensors **211**, along with vehicle driving data for other nearby vehicles received via the short-range communication system **212**, to determine driving characteristics and determine properties related to rewards and/or vehicle insurance applicable to the first vehicle **210** and the other nearby vehicles. Within the driving analysis computer **214**, a vehicle insurance property reward function may use the results of the driving analysis performed by the computer **214** to determine/adjust a property of an insurance policy for a driver of a vehicle **210** or other vehicles based on determined driving characteristics. Further descriptions and examples of the algorithms, functions, and analyses that may be executed by the driving analysis computers **214** and **224** are described below in reference to FIGS. **3** and **4**.

The system **200** also may include a driving analysis server **250**, containing some or all of the hardware/software components as the computing device **101** depicted in FIG. **1**. The driving analysis server **250** may include hardware, software, and network components to receive vehicle operational data/driving data from one or more vehicles **210** and **220**, and other data sources. The driving analysis server **250** may include a driving data and driver data database **252** and driving analysis computer **251** to respectively store and analyze driving data received from vehicles and other data sources. The driving analysis server **250** may initiate communication with and/or retrieve driving data from vehicles **210** and **220** wirelessly via telematics devices **213** and **223**, mobile devices **215** and **225**, or by way of separate computing systems (e.g., computer **230**) over one or more computer networks (e.g., the Internet). Additionally, the driving analysis server **250** may receive additional data relevant to driving characteristic or other determinations from other non-vehicle data sources, such as external traffic databases containing traffic data (e.g., amounts of traffic, average driving speed, traffic speed distribution, and numbers and types of accidents, etc.) at various times and locations, external weather databases containing weather data (e.g., rain, snow, sleet, and hail amounts, temperatures, wind, road conditions, visibility, etc.) at various times and locations, and other external data sources containing driving hazard data (e.g., road hazards, traffic accidents, downed trees, power outages, road construction zones, school zones, and natural disasters, etc.), and insurance company databases containing insurance data (e.g., driver score, coverage

amount, deductible amount, premium amount, insured status) for the vehicle, driver, and/or other nearby vehicles and drivers.

Data stored in the driving data database **252** may be organized in any of several different manners. For example, a table in database **252** may contain all of the vehicle operation data for a specific vehicle **210**, similar to a vehicle event log. Other tables in the database **252** may store certain types of data for multiple vehicles. For instance, tables may store specific data sets, including correlations related to the vehicle for use in determining driving characteristics and/or properties related to driver rewards and/or vehicle insurance.

The driving analysis computer **251** within the driving analysis server **250** may be configured to retrieve data from the driving data and driver score database **252**, or may receive driving data directly from vehicles **210** and **220** or other data sources, and may perform driving data analyses, driving characteristic determinations, driver reward and/or vehicle insurance determinations, and other related functions. The functions performed by the driving analysis computer **251** may be similar to those of driving analysis computers **214** and **224**, and further descriptions and examples of the algorithms, functions, and analyses that may be executed by the driving analysis computer **251** are described below in reference to FIGS. **3** and **4**.

In various examples, the driving data analyses, driving characteristic determinations, and driving reward and/or insurance property determinations may be performed entirely in the driving analysis computer **251** of the driving analysis server **250** (in which case driving analysis computers **214** and **224** need not be implemented in vehicles **210** and **220**), or may be performed entirely in the vehicle-based driving analysis computers **214** and **224** (in which case the driving analysis computer **251** and/or the driving analysis server **250** need not be implemented). In other examples, certain driving data analyses may be performed by vehicle-based driving analysis computers **214** and **224**, while other driving data analyses are performed by the driving analysis computer **251** at the driving analysis server **250**. For example, a vehicle-based driving analysis computer **214** may continuously receive and analyze driving data from nearby vehicles to determine certain driving characteristics (e.g., aspects related to vehicle drafting, aspects related to autonomous driving, etc.) so that large amounts of driving data need not be transmitted to the driving analysis server **250**. However, for example, after driving characteristic is determined by the vehicle-based driving analysis computer **214**, the characteristic may be transmitted to the server **250**, and the driving analysis computer **251** may determine if a driver reward and insurance vehicle property should be updated based on the determined driving characteristic.

FIG. **3** is a flow diagram illustrating an example method of determining a property of an insurance policy based on analysis of vehicle operational data of vehicles engaged in an autonomous droning relationship. This example method may be performed by one or more computing devices in a driving analysis system, such as vehicle-based driving analysis computers **214** and **224**, a driving analysis computer **251** of a driving analysis server **250**, user mobile computing devices **215** and **225**, and/or other computer systems.

The steps shown in FIG. **3** describe performing an analysis of vehicle operational data to determine driving characteristics of vehicles engaged in an autonomous droning relationship and determining a property of an insurance policy based on the determined property. In step **301**, vehicle operational data may be received from a first vehicle **210**. As

described above, a driving analysis computer **214** may receive and store vehicle driving data from a vehicle data acquiring component, including but not limited to the vehicle's internal computer systems and any combination of the vehicle's sensors **211** and/or communication systems. The data received in step **301** may include, for example, an identifier that the vehicle is engaged in autonomous driving and/or an autonomous driving relationship with another vehicle. The data received in step **301** may include, for example, the location, speed, and direction of the vehicle **210**, object proximity data from the vehicle's external cameras and proximity sensors, and data from the vehicle's various systems used to determine if the vehicle **210** is braking, accelerated, or turning, etc., and to determine the status of the vehicle's user-operated controls (e.g., head lights, turn signals, hazard lights, radio, phone, etc.), along with any other data collected by vehicle sensors **211** or data received from a nearby vehicle.

In step **302**, the vehicle operational data is analyzed to determine whether the vehicle is engaged in an autonomous droning relationship with another vehicle. For example, the driving data may include an identifier which indicates that the vehicle is engaged in an autonomous droning relationship. In addition, for example, a driving analysis computer **214** in a first vehicle **210** may compare the driving data (e.g., location, speed, direction) from its own vehicle sensors **211** (received in step **301**) with the corresponding driving data (e.g., location, speed, direction) from a nearby vehicle **220**. Based on the relative locations, speeds, and directions of travel of vehicles **210** and **220**, the driving analysis computer **214** may determine that the vehicles are engaged in an autonomous driving relationship. In an embodiment, the driving data of the nearby vehicle can be collected by the data acquiring component of the first vehicle **210** via, for example, vehicle V2V. In an embodiment, the driving data of the nearby vehicle can be received from the nearby vehicle directly. In an embodiment, the driving data of the nearby vehicle can be determined from vehicle sensors **211** of the first vehicle.

In step **303**, the vehicle driving data received in steps **301** may be analyzed, and driving characteristics of the autonomous droning relationship may be determined for the vehicles **210** and **220** based on the driving data. A driving characteristic of the autonomous droning relationship may include any number actions or events performed by the vehicles in the relationship or driving conditions or circumstances impacting the autonomous droning relationship. For example, a characteristic of an autonomous droning relationship can include identification of a lead vehicle, identification of the drone vehicle, an amount of time or distance a vehicle is the lead vehicle, an amount of time or distance a vehicle is a drone vehicle, that the lead vehicle is engaged in manual or autonomous driving, the number of vehicles engaged in the autonomous driving relationship, a weather condition, and/or a driver safety rating. The driving characteristic of the autonomous droning relationship can be determined by, for example, identifying the pertinent information from the received data, including actions or events performed by the vehicle or nearby vehicles. For example, the driving data may include a data point that identifies a vehicle as a lead vehicle in an autonomous driving relationship. In addition, for example the driving data may include time marked data from when a vehicle begins droning to when it completes droning. The driving characteristic can also be calculated using selected driving data. For example, if the driving data includes an identifier for when the vehicle is engaged in autonomous driving as a drone and time

marked vehicle speed, the distance in which the vehicle is engaged in the autonomous driving relationship as a drone can be calculated. Example algorithms using time marked driving data are included in US Publications Number 2013/0073112 which is hereby incorporated by reference herein in its entirety. The driving characteristic can also be identified by comparing the driving data associated with a first vehicle with the corresponding driving data of a nearby vehicle. Based on information from, for example, the relative locations, speeds, and directions of travel of vehicles **210** and **220**, the driving analysis computer **214** may determine a driving characteristic of the autonomous droning relationship involving the two vehicles.

In step **304**, a property of an insurance policy may be determined using the characteristic of the autonomous droning relationship. The property of an insurance policy can include any of a number of aspects of a vehicle insurance policy. For example, a property of an insurance policy can include a premium, a deductible, a coverage term, a coverage amount, or other attribute of an insurance policy. In various embodiments, the property can be determined in accordance with rules set forth by the insurance provider. For example, the property of the vehicle insurance policy may change depending upon the characteristic of the autonomous droning relationship. For example, if the characteristic is that a first vehicle is a lead vehicle in an autonomous droning relationship, the deductible of an insurance policy of the first vehicle may increase in accordance with the number of vehicles engaged as drones. In addition, for example, a premium may decrease if the characteristic is that a first vehicle is engaged as a drone vehicle with a nearby vehicle which is piloted by a driver with a strong safety record and/or good driver safety rating.

In addition, in various embodiments, step **304** can include an additional step of determining an autonomous droning insurance factor using at least one of the vehicle operational data and the characteristic of the autonomous droning relationship and determine a property of an insurance policy using the autonomous droning insurance factor. As used herein, the autonomous droning insurance factor can include a variable used in an algorithm for calculating a property of an insurance policy. For example, an autonomous droning insurance factor can include a ratio of an amount of time a first vehicle is engaged in an autonomous droning relationship versus a total amount of time the first vehicle has driven over a period of time and/or a ratio of an amount of distance the first vehicle is engaged in an autonomous droning relationship versus a total distance the first vehicle has driven over a period of time. The factor can be used in an algorithm for calculating an insurance premium by, for example, assessing different rates for the periods of time or distance which the vehicle is engaged in autonomous driving.

In addition, in various embodiments, information pertaining to an insurance policy of a second vehicle can be used in determining the property of the first insurance policy of the first vehicle. For example, if the driving data includes a coverage amount of a vehicle engaged in the autonomous droning relationship and the coverage amount does not exceed a threshold level, the deductible of the first vehicle can increase.

In step **305**, the driving analysis computer can adjust or cause to adjust the insurance policy based on the determined property. In various embodiments, the adjustment can occur during the coverage term and/or prior to the subsequent coverage term. In addition, the policy holder may be notified of the adjustment. Alternatively, the adjustment can come in

the form of a reward to be received by the party to which it is allocated. For example, the system may cause the remunerative payment to be debited from a bank account associated the payor (e.g., a vehicle insurance company) and credited to the account of the policy holder of the insurance policy. As such, the paying party (e.g., the policy holder) may enjoy the benefit of the remunerative payment.

As shown in FIG. 3, a single vehicle-based driving analysis computer 214 may receive driving data for a first vehicle 210 (step 301), including driving data received from V2V communications including driving data for one or more other vehicles, may determine from the data whether the vehicle is engaged in an autonomous driving relationship (step 302), and may determine a characteristic of an autonomous droning relationship (step 303), determine a property of an insurance policy based on the characteristic (step 304), and adjust the insurance policy based on the determined property (step 305). However, other driving analysis computers and/or other computing devices may be used to some or all of the steps and functionality described above in reference to FIG. 3. For example, any of steps 301-305 may be performed by a user's mobile device 215 or 225 within the vehicles 210 or 220. These mobile devices 215 or 225, or another computing device 230, may execute software configured to perform similar functionality in place of the driving analysis computers 214 and 224. Additionally, some or all of the driving analysis functionality described in reference to FIG. 3 may be performed by a driving analysis computer 251 at a non-vehicle based driving analysis server 250. For example, vehicles 210 and 220 may be configured to transmit their own vehicle sensor data, and/or the V2V communications data received from other nearby vehicles, to a central driving analysis server 250 via telematics devices 213 and 223. In this example, the driving analysis computer 251 of the server 250 may perform the data analysis of steps 302 through 305.

FIG. 5 is a flow diagram of an illustrative method of awarding (e.g., crediting) one or more user accounts with a reward amount based on involvement in an autonomous droning relationship. The illustrative method steps may be performed by one or more computing devices in an autonomous droning reward system, including, but not limited to, a vehicle-based driving analysis computers 214 and 224, a driving analysis computer 251 of a driving analysis server 250, user mobile computing devices 215 and 225, and/or other computer systems.

Regarding step 502, an autonomous droning reward system may comprise an autonomous droning relationship determinator 226B configured to receive driving data indicating a lead vehicle 220 in an autonomous droning relationship with at least one following vehicle 210. The autonomous droning relationship determinator 226B may determine/identify when a vehicle is in an autonomous droning relationship. In some examples, a vehicle's data acquiring component may collect vehicle operation data and use some of that data to generate driving data. In other examples, vehicle operation data may be used interchangeably with driving data. In any event, the autonomous droning relationship determinator 226B may use the driving data to determine when one or more vehicles are in an autonomous droning relationship.

As explained above in accordance with various aspects of the disclosure, driving characteristic of an autonomous droning relationship can be determined by, for example, identifying pertinent information in the received data, including actions or events performed by vehicles 210, 220 or driving conditions or circumstances impacting the autonomous

droning relationship. For example, the driving data may include an express data point/message/packet that identifies a vehicle (e.g., by its VIN number or other identifier) as a lead vehicle 220 in an autonomous driving relationship. In addition, the driving data may include a time-stamped message indicating that a following vehicle has started droning until when it completed droning. From such data, the distance traveled when in an autonomous droning relationship may be calculated. Similarly, the amount of time in the autonomous droning relationship may be calculated.

Furthermore, in some examples, vehicle driving data may be analyzed, and the driving characteristic of the autonomous droning relationship may be determined for the involved vehicles 210 and 220. For example, a characteristic of an autonomous droning relationship may include identification of a lead vehicle, identification of the drone vehicle, an amount of time or distance a vehicle is the lead vehicle, an amount of time or distance a vehicle is a drone vehicle, that the lead vehicle is engaged in manual or autonomous driving, the number of vehicles engaged in the autonomous droning relationship, a weather condition, a driver safety rating, and/or other characteristics. The driving characteristic can also be identified by comparing the driving data of a following vehicle 210 with driving data of a nearby vehicle 220. Based on information from, for example, the relative locations, speeds, and directions of travel of the vehicles 210, 220, autonomous droning relationship determinators 226A, 226B may determine that the two vehicles are in an autonomous droning relationship. Moreover, the autonomous droning relationship determinators 226A, 226B, in coordination with other computing devices 214, 224 at the vehicle, may determine the total number of vehicles engaged in the autonomous droning relationship. For example, three vehicles may be involved in an autonomous droning relationship, as illustrated in FIG. 6A.

While systems already exist for autonomous vehicles, such as the self-driving car by GOOGLE™, the spirit of this disclosure is not limited to just autonomous self-driving cars. For example, the lead vehicle 220 may be a completely autonomous vehicle, semi-autonomous vehicle, or a manual human-driven vehicle. Depending on the capabilities of the lead vehicle 220, the vehicle may be equipped with the appropriate sensors 221 and other electronic components to enable the automation/semi-automation, as is already known in the relevant art of autonomous/semi-autonomous vehicles. Similarly, a following (drone) vehicle 210 may be equipped with the appropriate hardware and software to operate as an autonomous vehicle, semi-autonomous vehicle, or a manually-driven vehicle. In contrast, however, in some examples, the following drone vehicle 210 may be equipped with less hardware and/or software than a lead vehicle 220 because to some extent, the following drone vehicle 210 may rely upon the lead vehicle 220 to provide guidance and commands for controlling the speed, acceleration, braking, cornering, route, and other operation of the following vehicle 210. For example, a following drone vehicle 210 may transmit data to the lead vehicle 220 using its short-range wireless communications system 212, and rely upon long-range wireless communication capabilities 222 of the lead vehicle to forward the data to the appropriate final destination. At least one benefit of such an arrangement is that the cost/price of a following drone vehicle 210 may be less than that of other vehicles (e.g., lead vehicle 220) due to reduced complexity and reduce hardware and/or software requirements.

In addition, the integrity of collected vehicle driving data may be validated by comparing, e.g., by a driving analysis

computer, the driving data (e.g., location, speed, direction) from one vehicle's sensors **211** with corresponding driving data from a nearby vehicle **220**. Based on the relative locations, speeds, and directions of travel of vehicles **210** and **220**, an autonomous droning relationship determinator **226B** of a driving analysis computer **214** may determine that the vehicles are engaged in an autonomous driving relationship. In one example, driving data of the nearby vehicle can be collected by a data acquiring component of a following/drone vehicle **210** via, for example, vehicle V2V. In one example, the driving data of the nearby vehicle may be directly received from the nearby vehicle.

In accordance with various aspects of the disclosure, in one example, an autonomous droning relationship determinator **226** may receive (in step **502**) driving data indicating that a lead vehicle **220** is in an autonomous droning relationship with at least one following vehicle **210**. The autonomous droning relationship determinator **226A** may be executing in a driving analysis computer **224** at the lead vehicle **220**. Alternatively, the autonomous droning relationship determinator **226B** may be executing in a driving analysis computer **214** at one of the following/drone vehicles **210**. In yet another alternative, the autonomous droning relationship determinator **226** may be distributed across the lead vehicle **220** and one or more following vehicles **210** such that the determination of whether a vehicle is involved in an autonomous droning relationship involves coordination/communication between more than one autonomous droning relationship determinators **226A**, **226B**.

Continuing with the preceding example, the autonomous droning relationship determinator **226** may determine, in this particular example, that an autonomous droning relationship persists so long as the lead vehicle **220** transmits commands (e.g., vehicle control commands) to the at least one following vehicle **210** on at least a regular interval (e.g., every second, every half second, every couple seconds, or other interval of time). The commands, upon receipt at an interface to a vehicle control computer **217** at the following vehicle **210**, may cause the following drone vehicle **210** to control/alter its driving characteristics pursuant the commands. Examples of changes in driving characteristics include, but are not limited to, changing the speed of the drone vehicle **210**, changing the direction of travel of the drone vehicle **210**, and/or turning on/off headlights of the drone vehicle **210**. Moreover, some commands may be to cause the drone vehicle **210** to hold steady its speed; although such commands might not expressly alter the driving characteristics of the vehicle **210**, the command does cause the vehicle control computer **217** to control the vehicle **210**. A person having ordinary skill in the art, after review of the entirety disclosed herein, will appreciate that the disclosure contemplates other examples of commands that alter the driving characteristics of a drone vehicle.

The lead vehicle **220** may generate commands and transmit them to one or more following vehicles **210**. In one example, the driving analysis computer **224** of the lead vehicle **220** may take driving data as input and generate commands based on that driving data. For example, if the OBD interface **221** of the lead vehicle **220** indicates that the lead vehicle **220** is traveling at a speed of 45 mph in a particular cardinal direction (e.g., North), that information may be used to generate commands that a following drone vehicle **210** may process to adjust its speed and/or direction. A person having ordinary skill in the art, after review of the entirety disclosed herein, will appreciate that systems for

autonomous droning are known and that aspects of these systems are incorporated into the illustrative system shown in FIG. 2.

In the preceding example, the autonomous droning relationship determinator **226B** of a following vehicle **210** monitors for incoming commands on a regular interval, and if valid incoming commands are detected, the autonomous droning relationship determinator **226B** determines that the following vehicle **210** is in an autonomous droning relationship. Likewise, a lead vehicle **220**, using its short-range communications system (see FIG. 2), may regularly send/broadcast commands to one or more following drone vehicles; and while it is continuing to send such commands, may notify the autonomous droning relationship determinator **226A** that the lead vehicle **220** is in an autonomous droning relationship.

In another example, the autonomous droning relationship determinator **226** may determine that the vehicle **210**, **220** has entered into an autonomous droning relationship when an electronic handshake between the vehicles is sent, acknowledged, and/or established. With the handshake protocol completed, an autonomous droning relationship is established. Meanwhile, the autonomous droning relationship determinator **226** may monitor communications between its vehicle and the nearby vehicle to detect/determine when the autonomous droning relationship has terminated. The driving data (and optionally other data) collected while in the autonomous droning relationship may be sent to an autonomous droning reward calculator **702** for calculation of a possible reward amount.

In step **504**, at or after termination of the autonomous droning relationship, an autonomous droning reward calculator **702** may calculate a reward amount. Alternatively, the autonomous droning reward calculator **702** may maintain a running count of the reward amount during the autonomous droning relationship. The running count may allow the autonomous droning reward calculator **702** to display in real-time, e.g., on a display screen located in the vehicle, the pending reward amount.

Referring to FIG. 7, an autonomous droning reward calculator **702** may calculate the reward amount using at least driving data. The driving data may include, but is not limited to, at least one of: speed of the lead vehicle, location of the lead vehicle, amount of time spent in the autonomous droning relationship, amount of distance traveled in the autonomous droning relationship, and/or other characteristics. Other examples of driving data include the time of day when the autonomous droning relationship exists, the following distance between the lead vehicle and a following drone vehicle (or in the case of multiple following vehicles, such as illustrated in FIG. 6, the distance between a vehicle and the vehicle immediately behind it), the vehicle's characteristics (e.g., vehicle type-SUV, sports car, sedan, convertible, etc., vehicle's turning radius, vehicle's maximum speed, vehicle time to accelerate from 0-60 mph, and other characteristics tied to the specific vehicle), driving risk characteristics/profile of the driver/operator of the lead vehicle **220**, and other characteristics. For example, assuming numerous systems exist for automated droning, "System A" may use hardware and/or software algorithms different from that of competing "System B." As a result, each of the systems may react differently when used in the real world, and as such, will earn a driving risk characteristic/profile commensurate with the amount of risk associated with the particular system. Therefore, an autonomous droning reward calculator **702** may calculate a higher reward amount for "System A" than for "System B," in some examples. In

another example where the lead vehicle **220** is manually driven, either the entire time of a trip or just a portion of the trip, by a human, the driving risk characteristics may be tied to the driver's driving risk score, which may take into account factors such as number of accidents, speeding ticket violations, number of submitted insurance claims, and other factors known for use in calculating a driving risk score.

In addition, referring to FIG. 7, other information may also be inputted into the autonomous droning reward calculator **702** for consideration in calculating a reward amount. For example, the congestion level (e.g., traffic) on a roadway where the lead vehicle **220** is being followed by drone vehicles may be an input to determining a reward amount. Other examples include, but are not limited to, the weather conditions the roadway, historical occurrences of incidents (e.g., vehicular accidents) on the roadway, and other factors related to the environment/surroundings in which the vehicle is operated. For example, the autonomous droning reward calculator **702** may adjust the reward amount based on the congestion level on the roadway being high. In one example, the autonomous droning reward calculator **702** may increase reward amounts during rush hour traffic to encourage vehicles **210** equipped with a vehicle control computer **217** to drone/follow a lead vehicle, thus alleviate traffic congestion. Congestion levels may be divided, in one example, into categories of high, medium, and low based on the whether the travel time through a particular roadway falls into the upper 1/3, middle 1/3, or lower 1/3 of possible travels times historically logged on that roadway. Likewise, weather conditions may play a role in determining the reward amount. In a fog situation, reward amounts may be very high in order to encourage both drone/following vehicles **210** and appropriate lead vehicles **220** (e.g., those vehicles that have been rated safe for operation in fog conditions, for example, because they are equipped with fog lights or other fog-ready equipment) to enter into an autonomous droning relationship.

The aforementioned external information from the preceding example of FIG. 7 may be stored at and retrieved from various data sources, such as an external traffic databases containing traffic data (e.g., amounts of traffic, average driving speed, traffic speed distribution, and numbers and types of accidents, etc.) about various times and locations, external weather databases containing weather data (e.g., rain, snow, sleet, and hail amounts, temperatures, wind, road conditions, visibility, etc.) at various times and locations, and other external data sources containing driving hazard data (e.g., road hazards, traffic accidents, downed trees, power outages, road construction zones, school zones, and natural disasters, etc.), and insurance company databases containing insurance data (e.g., driver score, coverage amount, deductible amount, premium amount, insured status) for the vehicle, driver, and/or other nearby vehicles and drivers. The aforementioned external information may, in some examples, be wirelessly transmitted from a remote server and/or database to the vehicle **220** for consideration by the autonomous droning reward calculator **702**. As explained earlier, drone vehicles **210** may leverage additional hardware and/or software capabilities of a lead vehicle **220** to gain access to the aforementioned information, when desired. For example, a lead vehicle **220** may receive, through its long-range communications circuitry **222** (or mobile phone **225**), the information and forward it to drone vehicles **210** via their short-range communications **212** systems. As such, the vehicles **210**, **220** may input the information into their autonomous droning reward calculator **702** for consideration.

FIG. 7 shows the autonomous droning reward calculator **702** receiving numerous inputs and outputting an autonomous droning reward amount. In some examples, the autonomous droning reward calculator **702** may be an application-specific integrated circuit (ASIC) designed to perform the functionality described herein. In other examples, autonomous droning reward calculator **702** may use a processing unit (e.g., comprising a computer processor, such as an Intel™ x86 microprocessor or other special-purpose processors) and computer-executable instructions stored in a memory to cause a driving analysis computer **214** to perform the steps described herein.

Referring to step **504**, the autonomous droning reward calculator **702** may calculate a reward amount using one or more of the numerous driving data and other information described herein. In one example, the autonomous droning reward calculator **702** may increase the reward amount as the amount of distance traveled while in the autonomous droning relationship increases. In another example, the autonomous droning reward calculator **702** may increase the reward amount if the speed of the lead vehicle stays within a threshold speed range while in the autonomous droning relationship. In other words, if the vehicle speed of the caravan is kept within a safe range, a higher reward amount may be awarded. In yet another example, the autonomous droning reward calculator **702** may increase the reward amount if the location of the lead vehicle stays within a geographic region while in the autonomous droning relationship. In another example, the autonomous droning reward calculator **702** may increase the reward amount as the amount of time spent while in the autonomous droning relationship increases.

FIG. 8 show a graphic illustration of the preceding example in which the autonomous droning reward calculator **702** increases the reward amount as the amount of time spent in while in the autonomous droning relationship increases. Graph **800A** shows that in some examples, the autonomous droning reward calculator **702** may be configured to provide a reward amount in a linear proportion to the amount of time. As such, the graph is a straight line. Meanwhile, graph **800B** shows an example where the autonomous droning reward calculator **702** may be configured to provide a reward amount as a function of the amount of time, but with a predefined maximum reward amount. As such, the relationship is defined such that once a drone vehicle **210** has been in an autonomous droning relationship for an extended period of time, the portion of the reward amount, which may be due to a measure of the amount of time in an autonomous droning relationship, remains generally the same value. Along these same lines, the autonomous droning reward calculator **702** may be configured with varying formulas/functions that establish relationships (e.g., linear, exponential, logarithmic, etc.) between the various inputs (e.g., such as those illustrated in FIG. 7) and the reward amount.

While in some examples the reward amount is a dollar amount (e.g., \$10, \$5.75, \$0.98, etc.), in other examples, the reward amount may be a non-dollar amount. For example, the autonomous droning reward amount may be a percentage value (e.g., a 1.2% discount, a 0.5% discount, and a 2.0% upcharge) applied with respect to a vehicle insurance policy, either prospectively and/or retrospectively to the beginning of the current policy term. In yet another example, the reward amount may be a voucher or coupon for goods and/or services.

In step **506**, with the autonomous droning reward amount having been calculated in step **504**, the reward amount is credited to the appropriate party, such as an account asso-

ciated with the lead vehicle or a drone vehicle. In some examples, the lead vehicle **220** may receive the entire reward amount. In other examples, the reward amount may be divided and credited to all of the vehicle involved in the autonomous droning relationship. For example, a reward amount of \$10 may be calculated in step **504**, and \$7 of it may be credited (in step **506**) to a bank checking account associated with the lead vehicle **220**, \$2 of it may be credited (in step **506**) to a bank checking account associated with the drone vehicle **210**, and the remaining \$1 may be credited to one or more government or private entities involved in the autonomous droning reward system. Examples of such government and/or private entities might include an insurance company providing the vehicle insurance policy to the lead vehicle, an insurance company providing vehicle insurance policy to the drone vehicle **210**, a State's department of transportation, or other entity.

With reference to FIG. **9**, an account processor **902** executing an account module **254** may serve to credit and/or debit, as appropriate, a rewards amount amongst various entities. In one example, a vehicle insurance company **904** insuring the lead vehicle **220** may provide the full reward amount. In other examples, the vehicle insurance company(s) **906** corresponding to one or more drone vehicles **210** following the lead vehicle may be responsible for crediting the autonomous droning reward amount to the lead vehicle's account **256A**. In some hybrid-approaches, multiple insurance companies, including that of the lead vehicle and drone vehicle(s), may share the responsibility for awarding the autonomous droning reward amount. In other examples, the autonomous droning reward amount awarded to the lead vehicle's account may be provided by a drone vehicle (e.g., the account **256B** associated with the drone vehicle may be debited accordingly).

Numerous different types of accounts are contemplated in accordance with various aspects of the disclosure. In some examples, a user's checking account at a financial institution may be credited and debited based on the autonomous droning reward amount calculated using at least driving data. The financial institution may be in communication, either directly or indirectly, with the autonomous droning reward system. As a result, usage-based rewards may be implemented in an autonomous droning reward system. In other examples, a vehicle's insurance policy account at a vehicle insurance company may be credited and debited based on the autonomous droning reward amount calculated using at least driving data. The insurance company may be in communication, either directly or indirectly, with the autonomous droning reward system.

Aspects of the disclosure pertain to analyzing driving data to determine driving characteristics associated with vehicle drafting relationships, determine driver rewards based on such characteristics, and allocating the driving rewards. Vehicle drafting, also referred to as slipstreaming, as used herein pertains to when two or more vehicles move in alignment to reduce the overall effect of drag due to exploiting the lead vehicle's slipstream. As a vehicle moves, high pressure is generated in front and low pressure behind. The difference in pressure creates a force known as drag. Drag force can account for a large amount of fuel consumption, especially at high speeds. The concept of drafting or slipstreaming is to utilize the regions of reduced pressure behind moving vehicles to lessen the oncoming drag experienced by the following vehicle, thereby reducing fuel consumption of the following vehicle. Slipstreaming can also reduce the fuel consumption of the lead vehicle but to a lesser extent than the lead vehicle. However, in order to realize appreciable

savings in fuel consumption by engaging in drafting, vehicles may have to follow at distances less than legal following distances for manual driving. For example, a University of California-San Diego study determined that drag reduction was negligible at a distance of 288 feet at 65 mph and, therefore, show no increase in fuel savings. See Duan et al., Effects of Highway Slipstreaming on California Gas Consumption, MAE 171B-Mechanical Lab II, (Jun. 13, 2007) (hereinafter referred to as the "Duan Report"), which is hereby incorporated by reference herein in its entirety and a copy of which is filed in the Information Disclosure Statement concurrently filed with this application. However, autonomous driving and driving in autonomous droning relationships can allow for following at close distances in a safe manner. Accordingly, fuel savings associated with drafting can be realized utilizing autonomous driving and autonomous droning.

FIG. **4** is a flow diagram illustrating an example method of determining a drafting property associated with a first vehicle engaged in a drafting relationship and allocating a drafting reward based on the drafting property. This example method may be performed by one or more computing devices in a driving analysis system, such as vehicle-based driving analysis computers **214** and **224**, a driving analysis computer **251** of a driving analysis server **250**, user mobile computing devices **215** and **225**, and/or other computer systems.

The steps shown in FIG. **4** describe performing analysis of vehicle operational data to determine drafting characteristics of vehicles engaged in a drafting relationship, determine a drafting property based on the drafting characteristic, and allocate a drafting award based on the drafting property. In step **401**, vehicle operational data may be received from a first vehicle **210**. As described above, a driving analysis computer **214** may receive and store vehicle driving data from a vehicle data acquiring component, including but not limited to the vehicle's internal computer systems and any combination of the vehicle's sensors **211** and/or communication systems. The data received in step **401** may include, for example, an identifier that the vehicle is engaged in a drafting relationship. The data received in step **401** may also include, for example, the location, speed, and direction of the vehicle **210**, object proximity data from the vehicle's external cameras and proximity sensors, and data from the vehicle's various systems used to determine if the vehicle **210** is braking, accelerating, or turning, etc., and to determine the status of the vehicle's user-operated controls (e.g., head lights, turn signals, hazard lights, radio, phone, etc.), vehicle type, along with any other data collected by vehicle sensors **211** or data received from a nearby vehicle.

In step **402**, the vehicle operational data is analyzed to determine whether the vehicle is engaged in a drafting relationship with another vehicle. For example, the driving data may include an identifier which indicates that the vehicle is engaged in a drafting relationship. In addition, for example, a driving analysis computer **214** in a first vehicle **210** may compare the driving data (e.g., location, speed, vehicle type) from its own vehicle sensors **211** (received in step **401**) with the corresponding driving data (e.g., location, speed, vehicle) from a nearby vehicle **220**. Based on the relative locations, speeds, and vehicle types of vehicles **210** and **220**, the driving analysis computer **214** may determine that the vehicles are engaged in a drafting relationship. In an embodiment, the driving data of the nearby vehicle can be collected by the data acquiring component of the first vehicle **210** via, for example, vehicle V2V. In an embodiment, the driving data of the nearby vehicle can be received

from the nearby vehicle directly. In an embodiment, the driving data of the nearby vehicle can be determined from vehicle sensors **211** of the first vehicle.

In step **403**, the vehicle driving data received in steps **401** may be analyzed, and driving characteristics of the drafting relationship may be determined for the vehicles **210** and **220** based on the driving data. A driving characteristic of the drafting relationship may include any number actions or events performed by the vehicles in the relationship or driving conditions or circumstances impacting the drafting relationship. For example, a characteristic of a drafting relationship can include identification of a lead vehicle, identification of the following vehicle, vehicle spacing, vehicle speeds, vehicle types, miles-per-gallon readings, a weather condition, whether the vehicles are engaged in autonomous driving, and/or a driver safety rating. The driving characteristic of the drafting relationship can be determined by, for example, identifying the pertinent information from the received data, including actions or events performed by the vehicle or nearby vehicles. For example, the driving data may include a data point that identifies a vehicle as a lead vehicle in a drafting relationship. The driving characteristic can be determined by calculations using selected driver data. For example, vehicle spacing can be calculated from vehicle location data by, for example, identifying the locations of the respective vehicles and performing an analysis to determine the distance between the vehicles. The driving characteristic can also be identified by comparing the driving data associated with a first vehicle with the corresponding driving data of the nearby vehicle. Based on information from, for example, the relative locations, speeds, and vehicle types of vehicles **210** and **220**, the driving analysis computer **214** may determine a driving characteristic of the drafting relationship involving the two vehicles. As used herein, a driving characteristic of a drafting relationship may also be referred to as a drafting characteristic.

In step **404**, a drafting property is determined based on the drafting characteristic. As used herein, a drafting property can include any measure of efficiency realized from the drafting relationship. For example, a drafting property can include a drafting fuel savings rate, a percentage increase in miles-per-gallon, and a drafting fuel savings amount. In various embodiments, the drafting property can be determined from algorithms or identified from predetermined correlations based on the drafting characteristics. For example, where the drafting property is a drafting fuel savings amount, the drafting fuel savings amount can be determined by subtracting from a miles-per-gallon reading taken while the vehicle is drafting a miles-per-gallon reading taken while the vehicle is not drafting to determine a drafting miles-per-gallon savings rate and dividing a distance traveled by the vehicle by the first drafting miles-per-gallon savings rate. In addition, for example, the drafting property can be determined from a correlation of vehicle spacing vs. an increase in miles-per-gallon for specific vehicle. Such correlations can be based on, for example, vehicle lead type, vehicle following type, vehicle spacing, and vehicle speed. Such correlations can be prepared by, for example, methods including modeling and or wind tunnel experiments. Example methods for preparing such correlations include those disclosed in the Duan Report. Correlations for use in determining drafting properties can be stored on a driving data database **252**.

In step **405**, the driving analysis computer can allocate a drafting reward based on the drafting property. For example, drafting reward (e.g., remunerative payment) can include at

least one of a cash payment, a carbon credit, a fuel credit, a tax credit, a rebate, and at least a portion of a drafting fuel savings amount associated with the first vehicle. The drafting amount can be allocated to an associated with the vehicle or vehicle owner to which the allocation is made. In addition, the reward can be allocated at regular intervals while the vehicles are engaged in the drafting relationship. For example, a reward can be allocated every second, minute, or mile in which the vehicles are engaged in the drafting relationship. The drafting reward can be determined according to rules or agreements established between drivers and/or owners of the vehicles. The system can further be configured to cause the reward to be received by the party to which it is allocated. For example, if the reward is a payment, the system can cause the payment to be debited from a bank account associated with the following vehicle and credited to the account of the lead vehicle.

In various embodiments, the steps of **401-405** can be applied to a caravan of vehicles engaged in a drafting relationship. In an embodiment, a following vehicle allocates a reward to the vehicle it is following, which may in turn be following another vehicle. In such examples, rewards provided by a vehicle can be offset by reward received by the vehicle.

In various embodiments, the system can notify a vehicle engaged in a drafting relationship of a drafting characteristic, a drafting property, and/or drafting reward. In an embodiment, the notification can be sent to the owner of the vehicle or entity which is authorized to receive the notifications. The notifications can be made in real-time. In addition, the notifications can be sent to, for example, a mobile phone or other device associated with the vehicle, owner, or authorized party.

In some examples, certain functionality may be performed in vehicle-based driving analysis computers **214** and **224**, while other functionality may be performed by the driving analysis computer **251** at the driving analysis server **250**. For instance, vehicle-based driving analysis computers **214** and **224** may continuously receive and analyze driving data for their own vehicles **210** and **220** and nearby vehicles (via V2V communications), and may determine driving characteristics (e.g., autonomous driving characteristics, drafting characteristics, etc.) for their own vehicles **210** and **220** and/or the other nearby vehicles. After the vehicle-based driving analysis computers **214** and **224** have determined the driving characteristics, indications of these characteristics may be transmitted to the server **250** so that the driving analysis computer **251** can perform the insurance policy determinations and adjustments based on the driving characteristics. Thus, the driving analysis server **250** may be optional in certain embodiments, and some or all of the driving analyses may be performed within the vehicles themselves.

While the aspects described herein have been discussed with respect to specific examples including various modes of carrying out aspects of the disclosure, those skilled in the art will appreciate that there are numerous variations and permutations of the above described systems and techniques that fall within the spirit and scope of the invention. In addition, where reference has been made in this disclosure to items in the figures, in some instances the alphabetic suffix (e.g., "A" or "B") of a reference number has been omitted when it is desired to generally reference (e.g., "226") the item without specificity as to which of the plurality of items corresponding to the same base reference number.

25

The invention claimed is:

1. A driving analysis system comprising:
 - a vehicle operational data collector, wherein the vehicle operational data collector is configured to collect vehicle operational data from at least one of vehicle sensors, vehicle on board diagnostic systems, and vehicle-to-vehicle communication systems associated with at least one of a first vehicle and a second vehicle; and
 - a driving analysis computing device comprising:
 - a processing unit comprising a processor; and
 - a memory unit; and
 - an electronic receiver,
 wherein the driving analysis computing device is configured to:
 - receive, via the electronic receiver, the vehicle operational data;
 - determine, by the processor and using the vehicle operational data, that the first vehicle is engaged in an autonomous driving relationship with at least the second vehicle;
 - determine, by the processor, a driving characteristic of the autonomous driving relationship using the vehicle operational data;
 - determine, by the processor, a property of an insurance policy using the driving characteristic, the insurance policy belonging to a driver of the first vehicle; and
 - adjust, by the processor, the insurance policy.
2. The driving analysis system of claim 1, wherein:
 - the vehicle operational data comprises first vehicle operational data for the first vehicle and second vehicle operational data for the second vehicle; and
 - the driving analysis computing device determining the first vehicle is engaged in the autonomous driving relationship with at least the second vehicle comprises comparing the first vehicle operational data and the second vehicle operational data.
3. The driving analysis system of claim 2, wherein the first and second vehicle operational data comprise one or more of a vehicle speed, a vehicle location, and a vehicle direction.
4. The driving analysis system of claim 1, wherein the driving characteristic comprises at least one of:
 - an identification of the first vehicle or the second vehicle as lead vehicle in the autonomous driving relationship,
 - a first amount of time the first vehicle or the second vehicle is the lead vehicle,
 - a first distance traveled when the first vehicle or the second vehicle is the lead vehicle,
 - an identification of the first vehicle or the second vehicle as a drone vehicle in the autonomous driving relationship,
 - a second amount of time the first vehicle or the second vehicle is the drone vehicle,
 - a second distance traveled when the first vehicle or the second vehicle is the lead vehicle,
 - an identification that the first vehicle or the second vehicle is engaged in manual driving,
 - an identification that the first vehicle or the second vehicle is engaged in autonomous driving,
 - a number of vehicles engaged in the autonomous driving relationship, including the first vehicle and the second vehicle,
 - a weather condition, or
 - a safety rating of the driver of the first vehicle or a driver of the second vehicle.

26

5. The driving analysis system of claim 4, wherein the property of the insurance policy comprises:
 - a premium,
 - a deductible,
 - a coverage term, or
 - a coverage amount.
6. The driving analysis system of claim 1, wherein:
 - the driving characteristic comprises an identification of the first vehicle as a lead vehicle in the autonomous driving relationship;
 - the property comprises a deductible; and
 - the driving analysis computing device adjusting the insurance policy comprises increasing a current deductible of the insurance policy to the deductible.
7. The driving analysis system of claim 1, wherein:
 - the driving characteristic comprises:
 - an identification of the first vehicle as a drone vehicle in the autonomous driving relationship, and
 - a safety rating of a driver of the second vehicle indicating a positive safety rating for the driver of the second vehicle;
 - the property comprises a premium; and
 - the driving analysis computing device adjusting the insurance policy comprises decreasing a current premium of the insurance policy to the premium.
8. The driving analysis system of claim 1, wherein the driving analysis computing device determining the property of the insurance policy using the driving characteristic comprises:
 - determining an insurance factor using at least one of the vehicle operational data or the driving characteristic of the autonomous driving relationship; and
 - determining the property of the of the insurance policy using the insurance factor.
9. The driving analysis system of claim 8, wherein the insurance factor comprises at least one of:
 - a ratio of an amount of time the first vehicle is engaged in the autonomous driving relationship and a total amount of time the first vehicle has driven over a first period of time, or
 - a ratio of an amount of distance the first vehicle is engaged in the autonomous driving relationship and a total distance the first vehicle has driven over a second period of time.
10. The driving analysis system of claim 1, wherein the driving analysis computing device adjusting the insurance policy comprises applying a credit to an account of the driver of the first vehicle.
11. The driving analysis system of claim 1, wherein the vehicle operational data is collected by at least one of a first vehicle data acquiring component of the first vehicle and a second vehicle data acquiring component of the second vehicle.
12. A driving analysis computing device comprising:
 - a processing unit comprising a processor;
 - a memory unit; and
 - a wireless receiver, wherein the driving analysis computing device is configured to:
 - receive, via the wireless receiver, vehicle operational data collected by at least one vehicle data acquiring component configured to collect the vehicle operational data from at least one of vehicle sensors, vehicle on-board diagnostics systems, and vehicle-to-vehicle communication systems associated with at least one of a first vehicle and a second vehicle;
 - determine, by the processor and using the vehicle operational data, that the first vehicle is engaged in an autonomous driving relationship with at least the second vehicle;

27

determine, by the processor, a driving characteristic of the autonomous driving relationship using the vehicle operational data;

determine, by the processor, a property of an insurance policy using the driving characteristic, the insurance policy belonging to a driver of the first vehicle; and adjust, by the processor, the insurance policy.

13. The driving analysis computing device of claim 12, wherein:

the vehicle operational data comprises first vehicle operational data for the first vehicle and second vehicle operational data for the second vehicle; and

the processor determining the first vehicle is engaged in the autonomous driving relationship with at least the second vehicle comprises comparing the first vehicle operational data and the second vehicle operational data.

14. The driving analysis computing device of claim 13, wherein the first and second vehicle operational data comprise one or more of a vehicle speed, a vehicle location, and a vehicle direction.

15. The driving analysis computing device of claim 12, wherein the driving characteristic comprises at least one of: an identification of the first vehicle or the second vehicle as lead vehicle in the autonomous driving relationship, a first amount of time the first vehicle or the second vehicle is the lead vehicle, a first distance traveled when the first vehicle or the second vehicle is the lead vehicle, an identification of the first vehicle or the second vehicle as a drone vehicle in the autonomous driving relationship, a second amount of time the first vehicle or the second vehicle is the drone vehicle, a second distance traveled when the first vehicle or the second vehicle is the lead vehicle, an identification that the first vehicle or the second vehicle is engaged in manual driving, an identification that the first vehicle or the second vehicle is engaged in autonomous driving, a number of vehicles engaged in the autonomous driving relationship, including the first vehicle and the second vehicle, a weather condition, or a safety rating of the driver of the first vehicle or a driver of the second vehicle.

16. The driving analysis computing device of claim 12, wherein the property of the insurance policy comprises:

a premium,
a deductible,
a coverage term, or
a coverage amount.

17. A method comprising:

receiving, by a wireless receiver of a driving analysis computing device, vehicle operational data pertaining to at least one of a first vehicle and a second vehicle and collected by a vehicle operational data collector,

28

wherein the vehicle operational data collector is configured to collect the vehicle operational data from at least one of vehicle sensors, vehicle on board diagnostic systems, and vehicle-to-vehicle communication systems associated with at least one of the first vehicle or the second vehicle;

determining, by a processing unit of the driving analysis computing device and using the vehicle operational data, that the first vehicle is engaged in an autonomous driving relationship with at least the second vehicle;

determining, by the processing unit of the driving analysis computing device, a driving characteristic of the autonomous driving relationship using the vehicle operational data;

determining, by the processing unit of the driving analysis computing device, a property of an insurance policy using the driving characteristic, the insurance policy belonging to a driver of the first vehicle; and

adjusting, by the processing unit of the driving analysis computing device, the insurance policy.

18. The method of claim 17, wherein:

the vehicle operational data comprises first vehicle operational data for the first vehicle and second vehicle operational data for the second vehicle; and

determining the first vehicle is engaged in the autonomous driving relationship with at least the second vehicle comprises comparing the first vehicle operational data and the second vehicle operational data.

19. The method of claim 18, wherein the first and second vehicle operational data comprise one or more of a vehicle speed, a vehicle location, and a vehicle direction.

20. The method of claim 17, wherein the driving characteristic comprises at least one of:

an identification of the first vehicle or the second vehicle as lead vehicle in the autonomous driving relationship, a first amount of time the first vehicle or the second vehicle is the lead vehicle,

a first distance traveled when the first vehicle or the second vehicle is the lead vehicle,

an identification of the first vehicle or the second vehicle as a drone vehicle in the autonomous driving relationship,

a second amount of time the first vehicle or the second vehicle is the drone vehicle,

a second distance traveled when the first vehicle or the second vehicle is the lead vehicle,

an identification that the first vehicle or the second vehicle is engaged in manual driving,

an identification that the first vehicle or the second vehicle is engaged in autonomous driving,

a number of vehicles engaged in the autonomous driving relationship, including the first vehicle and the second vehicle,

a weather condition, or

a safety rating of the driver of the first vehicle or a driver of the second vehicle.

* * * * *